

Grand Circle

ARIZONA • COLORADO • NEVADA • NEW MEXICO • UTAH



2020 Official Travel Planner of the Grand Circle Association
grandcircle.org

LIFE
UTAH
ELEVATED

HERE, ANCIENT
**SECRETS
UNFOLD**

VISITUTAH.COM



The Grand Circle® Travel Planner is the official guide of the Grand Circle® Association. The Association is a non-profit member organization dedicated to the promotion of visitation and travel within Arizona, Colorado, Nevada, New Mexico and Utah.

**GRAND CIRCLE® ASSOCIATION
BOARD OF DIRECTORS**

ED SPEAR, PRESIDENT
Ely, NV

JEFF LYMAN, VICE PRESIDENT
Sky Ute Casino and Resort
Ignacio, CO

ARDEN REDSHIRT, TREASURER
Antelope Canyon Tours
Page, AZ

SUE FINLEY, DIRECTOR
Red Feather Lodge
Grand Canyon, AZ

MICHELLE KIEN, DIRECTOR
Forever Resorts
Scottsdale, AZ

DEBBIE KOVALIK, DIRECTOR
Grand Junction, CO

JENNIFER LAZARZ, DIRECTOR
Visit Gallup
Gallup, NM


ROBIN MARQUIS, DIRECTOR
Aramark Corporation
Page, AZ

WILANN THOMAS, DIRECTOR
City of Aztec
Aztec, NM

To learn more about the Grand Circle® Association or to join, please contact:

**LAURIE FRANTZ,
EXECUTIVE DIRECTOR**
info@grandcircle.org
505-557-7839

Front cover photos, from top clockwise:
Main Photo: Chimney Rock, San Juan Mountains, CO;
Danita Dellmont, Alamy Stock. Insets (from top):
Wheeler Perak, Great Basin National Park, NV; Dennis Frates, Alamy Stock. North Window, Arches National Park, UT; Anthony Hefflin, SS; Lake Powell, AZ/UT, Johnny Adolphson, SS; Taos Pueblo, NM; Josemaria Toscano, SS.
*SS = Shutterstock



A person wearing a light-colored hat and a blue long-sleeved shirt is seen from behind, standing in a narrow slot of a slot canyon. The walls of the canyon are composed of smooth, undulating sandstone with distinct horizontal and wavy patterns in shades of orange, red, and yellow. The lighting is bright, creating strong shadows and highlights on the rock surfaces. The sky is a clear, vibrant blue.

WELCOME TO THE GRAND CIRCLE



ZION NATIONAL PARK

Dear Fellow Explorers,

On behalf of the many members of the Grand Circle Association, I invite you to explore the best of America's Southwest — the Grand Circle. This is a diverse land of magnificent natural wonders, rich cultural traditions and colorful history. It is a joy to visit at any time of the year.

From the depths of Arizona's Grand Canyon to the lofty mountains and mesas of Western Colorado; from the dramatic pinnacles of New Mexico to Utah's soaring stone arches, a varied terrain will surprise you at every turn with its diversity. Traveling here is an adventure you will find nowhere else.

The Grand Circle is covered with National Parks and Monuments, laced with National Scenic Byways and dotted with archaeological wonders. As you tour through this wonderland of scenic attractions, experience Native American culture, both ancient and modern, rejuvenate yourself in welcoming communities and get outdoors for some adventure and exercise.

Please join us in discovering just a bit more of what makes the Southwestern USA so great! Whether visiting for the first time or returning, you will find that there is more to explore at every corner of the Grand Circle.

Happy Travels,

Ed Spear, President



COURTHOUSE TOWERS, ARCHES NATIONAL PARK



CANYONS OF THE COLORADO RIVER

LAKE POWELL

The Colorado River has carved a score of canyons, but none so aweinspiring as Glen Canyon and, of course the most awesome of all, the Grand Canyon. They are a study in contrasts: to early explorers of the Grand, its tumultuous waters “work on the nerves, there is no repose in it, nothing that is soft.” Glen Canyon, though, was “almost absolutely serene, an interlude for a pastoral flute.”

That is still true today, especially with most of Glen Canyon sleeping below the surface of Lake Powell. However, the upper sandstone walls of Glen Canyon are as seductive as ever — and they are more approachable. Now we can boat, float, ski, fish, sail, or kayak amongst sheer cliff walls and billowing, towering domes. As for the Grand Canyon, most of us simply stare with incomprehension. It's too vast, too old, too grand to grasp. But for those of us who do hike or ride or raft into its depths, the Grand Canyon truly can transform our lives.



GRAND CANYON NATIONAL PARK, SOUTH RIM




GRAND CANYON NP, SOUTH RIM

GRAND CANYON NATIONAL PARK — SOUTH RIM

Grand Canyon National Park is an awesome example of Mother Nature's finest engineering. Ten miles wide, a mile deep. A silvery ribbon of water still relentlessly continues to slice through billion year old rock. From the best vantage points on the rim, you see less than a quarter of the Canyon, yet even this inspires us to silence. Hike down Bright Angel or Kaibab or Hermit Trail, and you'll begin to understand the enormity of these vertical walls. At 7,000 feet, the South Rim glistens with snowclad buttes in winter, shimmers with heat mirages in summer. On the Canyon floor, temperatures can easily reach over 100 degrees in July and August. Hiking, riding mules to Phantom Ranch, and flight-seeing all offer unforgettable moments in the Canyon. Be sure to visit the Canyon View Information Plaza located at Mather Point to find out about shuttle schedules, interpretive programs, and hiking conditions. From the eastern entrance of the Park, a spectacular road winds along the rim, offering turnouts and scenic overlooks of the Canyon. The South Rim is open year-round. [nps.gov/grca](https://www.nps.gov/grca); for Park lodging and concessions, [grandcanyonlodges.com](https://www.grandcanyonlodges.com), [visitgrandcanyon.com](https://www.visitgrandcanyon.com)




HAVASU FALLS



HORSESHOE BEND



RAFTING ON THE COLORADO RIVER



RED ROCKS, SEDONA

NEARBY COMMUNITIES (South Rim)

Tusayan is just a few miles south of the Canyon's southern entrance, and has a wide variety of hotels and restaurants. The National Geographic IMAX theater offers stunning and fascinating perspectives of the Canyon on its giant screen. Grand Canyon flightseeing, by helicopter or fixed-wing aircraft, is available from Tusayan's airport. At the Park's east entrance, the town of Cameron has lodging, restaurant and a beautiful trading post. Williams has numerous hotels and restaurants, and is the origination point for the Grand Canyon Railway, a historic ride to the South Rim, complete with strolling musicians and a mock train robbery. GrandCanyonCVB.org, williamschamber.com

Flagstaff has a great historic district, many accommodations and restaurants, and several additional attractions, including Lowell Observatory and the Museum of Northern Arizona. Vestiges of Historic Route 66 are found in both Flagstaff and Williams. To the south, eclectic and bustling Sedona is set amid tall red rock buttes. flagstaffarizona.org



HISTORIC ROUTE 66

Stretching from New Mexico to Arizona, visitors find many reminders of the glory of the "Mother Road" across Northern Arizona. Winslow, Holbrook, Flagstaff, Williams, Peach Springs and Kingman all have vestiges of the motels, diners and gas stations that made Route 66 the epitome of highway travel. Even today, wanderers travel here from around the globe to experience the nostalgia of those days.

WALNUT CANYON NATIONAL MONUMENT. South of Flagstaff, the monument offers a steep trail into the canyon to view the high limestone alcoves where the Sinagua built their homes from 1100 to 1250. nps.gov/waca



RED ROCK SCENIC BYWAY

Red Rock Scenic Byway winds through Sedona's Red Rock Country, often called a "museum without walls." Travelers are amazed by the high desert's power, diversity, and sense of intimacy with nature. Inhabited for thousands of years, the stunning red rocks are alive with a timeless spirit that captivates and inspires. 7.5 miles / 12.1 km I-17 to Sedona.

GRAND CANYON...



AN IHG® HOTEL

Indoor Pool and Spa
FREE Express Start® Breakfast
Kids Suites
Walk to IMAX®



GCanyon.com | 800.465.4329



Best Steaks in Arizona!

Seafood, Ribs,
Chicken &
Vegetarian Entrées.



Western Bar
Enjoy your favorite Cocktail or Beer.

200 sq. ft. Video Wall
Patio Seating (Pet Friendly)

BigESteakhouse.com | 928.638.0333



GrandCanyonCVB.org | 928-638-2901

The **VIEW** Brings You. The **ADVENTURE** Keeps You.

GRAND CANYON

THE HIDDEN SECRETS in IMAX™

Go beyond the rim and explore Grand Canyon on a GIANT 6-story high screen!

FREE Maps and Area Information

Purchase Park Pass Here

Book Pink Jeep® Ground Tours*

(*Receive a free movie ticket with each tour purchased)

Book Helicopter & Airplane Tours

Explorer's Cafe with Pizza Hut® Express

Canyon Creamery - Premium Ice Cream & Treats

Adventure Store

All located within the...





GRAND CANYON VISITOR CENTER.

928.638.2468 | ExploreTheCanyon.com

Red Feather Lodge

Newly Renovated
with completely Updated Guest Rooms
Kids 17 & Under Stay Free with Parents
Refrigerators & Microwaves in Hotel Rooms
Free WiFi • Outdoor Pool & Spa (seasonal)
Pets Welcome (reserve in advance)
Plaza Bonita Restaurant on Property



   Connect with us. See our reviews. 

RedFeatherLodge.com | 800.538.2345

GRAND CANYON Plaza HOTEL

One night is never enough.

Full Service Restaurant (Buffet or Menu)

Free WiFi • Outdoor Pool & Spa (seasonal)

Indoor Garden Atrium with 18 ft. Spa

Wagon Wheel Saloon • Bourbon Lounge

Gift Shop • Laundry Facilities • Pet Friendly



GrandCanyonPlaza.com | 928.638.2673



Pink Jeep Tours will drive you to the best views, interpretive walks, historic architecture, and hiking below the rim. Make the most of the Grand Canyon with a local guide to show you around, in a custom open-air Jeep® Wrangler built for safety and fun. Imagine what you'll share™



PinkJeep.com | 800.873.3662

The SOUTH RIM of GRAND CANYON is open year round and the views are spectacular Winter, Spring, Summer and Fall. From helicopter flights to guided jeep tours, or just knowing the perfect view point for sunrise...let us help plan

your Grand Canyon adventure. We are the only official AZ Office of Tourism Visitor Center for the Grand Canyon/Tusayan area. Visit our website or contact us for area info, events, maps, lodging, dining, things to do, and more!


Located on Hwy. 64, one mile from Grand Canyon National Park South Rim Entrance.

NEED SOME SPACE?


Experience the **IMPACT!**





Explore **METEOR CRATER**

Guided Rim Tours | Observation Decks
Interactive Museum & Discovery Center
BIG-RIG Friendly RV Park



Explorers Wanted to travel into space on the New STS Barringer 4D Experience!




MeteorCrater.com    

Located 35 miles east of Flagstaff, AZ
OPEN YEAR ROUND

DAYTIME TOURS | TELESCOPE VIEWING

EXPERIENCE **WONDER**



LOWELL OBSERVATORY
125 YEARS | 1894 - 2019

Plan your visit at lowell.edu/grandcircle



SUNSET CRATER AND WUPATKI NATIONAL MONUMENTS. This area is part of a 2,200 square mile volcanic field near Flagstaff with more than 400 cinder cones. Sunset Crater is the youngest volcano; it exploded in AD 1065 and blanketed the entire region in thick, moisture preserving ash. Different prehistoric societies moved here to take advantage of the suddenly rich soil, so the area became a trading crossroads. More than 800 ruins – the homes and villages of the Sinagua and Ancestral Puebloans – have been found in this immediate area, and are now protected as Wupatki National Monument. nps.gov/sucr or nps.gov/wupa

GRAND CANYON NATIONAL PARK — NORTH RIM

A different world greets visitors to the other rim of the Canyon. Higher in elevation, lower in visitation, the North Rim offers splendid moments of solitude on the cool, green Kaibab Plateau. But the vistas across the Canyon and into its depths still stun and inspire, and trails still beckon hikers down below the rim. Visitor facilities, including accommodations, are open from mid May to mid October. Once it snows, access to the North Rim is closed for the winter. nps.gov/grca; for North Rim lodging and concessions. GrandCanyonForever.com





GRAND CANYON, NORTH RIM



NORTH RIM LODGE, GRAND CANYON

LODGING HOUSEBOATING DINING SHOPPING HIKING TOURING



UTAH ARIZONA

Forever Resorts has remarkable offerings along the Grand Circle at iconic locations. Please stop to rest, dine, shop and, more importantly, to experience the Southwest's vibrant Canyon Lands as our guests.



HOUSEBOATING
Antelope Point Marina,
Lake Powell, AZ
800.255.5561*

ACTIVITIES
Forever Adventure Tours, Kanab, UT
435.644.5700

LODGING

- Grand Canyon Lodge – North Rim, AZ
- The Lodge at Bryce Canyon, UT
- Parry Lodge / Denny's Wigwam, Kanab, UT
- Mormon Lake Lodge, AZ

877.386.4383

ForeverResorts.com



*Forever Resorts is an authorized Concessioner of the National Park Service and an Equal Opportunity Service Provider at multiple locations. Antelope Point Holdings, LLC is an authorized Concessioner of the National Park Service Glen Canyon National Recreation Area and a Lessee of the Navajo Nation. Forever Resorts, LLC provides Reservation Services to Antelope Point Holdings, LLC, for its boat rental operations.



KAIBAB PLATEAU NORTH RIM PARKWAY

Travel through the Kaibab Plateau's meadows and forests of dense ponderosa pine and mixed conifer to the brink of the spectacular north rim of the Grand Canyon, 1,000 feet higher than the south rim. Watch for the abundant wildlife and experience breathtaking views of the canyon. 42 mi. / 68 km Jacob's Lake to North Rim.

GLEN CANYON NRA



NEARBY COMMUNITIES (North Rim)

The closest community to the North Rim of Grand Canyon National Park is Jacob Lake. Located at the junction of Highway 89 and the Kaibab North Rim Parkway. Centrally located to visit many Parks, Kanab is the largest town north of the Grand Canyon. It offers dozens of activities — horseback and jeep tours, mountain biking, photography workshops, flight-seeing, the world's largest animal sanctuary, and an old west town created around Hollywood's movie sets. kaneutah.com

PIPE SPRING NATIONAL MONUMENT.

Native Americans used this area for at least a thousand years before the Mormons arrived in the 1860s to begin cattle ranching. Made a national monument in 1923, it offers excellent living history demonstrations, an old fort, and interpretive trails that offer a glimpse of American Indian and pioneer life in the Old West. 15 miles SW of Fredonia, AZ. nps.gov/pisp

LAKE POWELL/GLEN CANYON NATIONAL RECREATION AREA

"Glen Canyon is for pure delight." So spoke explorer John Wesley Powell of this rare section of the Colorado River that did not terrify nor torment his men. They frolicked in its warm waters and gawked at its sculptured side canyons, just as people do today. Lake Powell is, without doubt, one of the most sublime places on earth. Blue waters lap at sculptured red sandstone — water meets desert, the best of two worlds.

Millions of visitors now splash and play here in every conceivable way — houseboating, jetskiing, bass fishing, skin diving, kayaking, parasailing, and water skiing. Take a boat tour uplake

from Wahweap Marina or Antelope Point Marina to Rainbow Bridge. Rent a houseboat for a week to explore the thousands of channels braced by high rock walls and lined with soft sandy beaches. Hike from the lake into Glen Canyon's magical backcountry, following undulating rock for miles. Tumble down sand dunes and lose yourself in slot canyons. Simply... enjoy. nps.gov/glca; for Park lodging, boat tours, or rentals, call 800-528-6154, lakepowell.com or call 800-255-5561, LakePowellHouseboating.com

ANTELOPE CANYON. Slot canyons are magical crevasses in rock, split and polished by water and time, a favorite subject of photographers. Guided jeep and photo tours are available from Page, AZ. The most expensive photograph ever sold was of Antelope Canyon. Phantom, by Peter Lik sold recently for \$6.5 million. visitpagelakepowell.com. Enjoy a relaxing alternative to hiking the canyon. Take a leisurely 1 hour guided boat tour through the towering cliffs and slot canyons. antelopepointlakepowell.com/boat-tours/

GLEN CANYON DAM. Construction began in 1960 and the gates closed in 1963, backing up waters that now lap 1,900 miles of shoreline. Informative tours of the dam typically are offered daily and float trips are offered below the dam in serene Marble Canyon. nps.gov/glca

MARBLE CANYON. Icy waters gush into the Grand Canyon from below the Glen Canyon Dam, creating a flat stretch of emerald water perfect for mellow float trips and world class fly fishing. Call 928-645-2741 for rafting and guiding companies.

RAINBOW BRIDGE NATIONAL MONUMENT. "Sheer cosmic poetry" is how one writer describes the world's largest natural bridge. Accessible by boat (half- and full-day tours from Wahweap

Lodge & Marina and full days from Bullfrog and Halls Crossing Marinas) and via a strenuous trail from Navajo Mountain. The towering Bridge is a sacred site to neighboring tribes, so visitors are asked to treat the Bridge with the respect they would use in a cathedral. For tours: nps.gov/rabr

NEARBY COMMUNITIES:

Page, on the shores of Lake Powell, was founded as the company town for construction of the Glen Canyon Dam. Today, it has grown into a tourism and recreational center offering great golfing, sightseeing and lake and backcountry access. It is a perfect base for exploring all of the attractions the area has to offer with lots of options for lodging, meals and entertainment. Visit Page Lake Powell can help with activity reservations. visitpagelakepowell.com

JOHN WESLEY POWELL MUSEUM.

A small museum featuring the famed explorer of the Colorado and Green Rivers, canyon and river geology, and the making of Lake Powell. Located in Page, AZ. powellmuseum.org

NAVAJO NATIONAL MONUMENT

Three beautifully preserved cliff dwellings (only one is visible by most visitors) are protected here. Exhibits focus on Ancestral Puebloan and Navajo culture, and uses for native plants. Between Page and Kayenta. nps.gov/nava

PETRIFIED FOREST NATIONAL PARK

Multihued badlands of the Painted Desert, 225 million-year old fossils, and one of the world's largest and most colorful concentrations of petrified wood make this a fun side trip. Visitors often drive one way through the Park to connect between I-40 and Hwy 180. nps.gov/pefo



RAINBOW BRIDGE

BULLFROG & HALL'S CROSSING MARINAS

A ferry crosses the lake daily; check schedules.

COMMUNITIES NEAREST

Ticaboo has a resort with area transportation and tours. Upper Lake Powell are Blanding and Hanksville, providing access to Bullfrog, Hall's Crossing and Hite Marinas. Each offers boat rentals. Bullfrog offers half-day tours to Rainbow Bridge and has a small lodge, restaurant and other amenities. lakepowell.com

EXPLORE NAVAJO NATION WITH US.



TUBA CITY
800-644-8383



CANYON DE CHELLY
800-679-2473



- LODGING
- FREE BREAKFAST
- EXPLORE NAVAJO MUSEUM
- NAVAJO CODE TALKERS MUSEUM
- TRADING POST
- HOGAN RESTAURANT

- LODGING
- 4-HOUR TOURS
- ALL-DAY TOURS
- CAFETERIA
- TRADING POST
- MEETING ROOM

NAVAJO NATION
HOSPITALITY ENTERPRISE



Explore Navajo.com

A Whole New Perspective

Calm Water Rafting
Half Day & Full Day Trips
Petroglyph Beach
Horseshoe Bend
Lee's Ferry
Vermillion Cliffs

RiverAdventures.com
800.992.8022

Glen Canyon
RAFTING



Wilderness River Adventures, managed by Aramark, is an authorized concessioner of the National Park Service, Grand Canyon National Park, Canyonlands National Park and Glen Canyon National Recreation Area.





THE GRAND CIRCLE— ALL YEAR LONG

GRAND CANYON NP, AZ

In the Grand Circle, there is no reason to pick one season or one vacation over another — you can do it all. Combine skiing outside Denver or Salt Lake City with biking in Moab or Grand Junction. If the South Rim is chilly in winter, hike into the Grand Canyon for a springtime paradise. If canyons seem too warm in summer, drive up into the mountains for cool green escapes. Fall, Winter and Spring are when crowds ease in the Grand Circle’s most popular attractions and prices may ease, as well.

Fall brings a riot of color as portions of the Grand Circle see leaves turn from green to gold and red. Cedar Breaks National Monument, Capitol Reef and Zion in Utah, Grand Junction and the San Juan Mountains in Colorado, Flagstaff, in Arizona all offer dazzling displays. Days are warm and the Grand Circle’s dark skies are crisply studded with a myriad of stars and views of the Milky Way.

When it snows, we celebrate. Our mountains become comforted in deep powder, while our canyons are sometimes blessed with dustings of glitter, most often gone by midday. A true gift for the lucky who catch the beauty. Photography at this time of the year is exceptional. Scenery takes on a new look as bands of snow streak canyon walls and rock spires are capped in white. All National Parks in the Grand Circle are open, except the North Rim of Grand Canyon. Yet, in winter you can golf in St. George, UT or hike in mild temperatures amidst the red rocks of Sedona, AZ



NEAR FLAGSTAFF, AZ



SAN JUAN MOUNTAINS, CO



ST. GEORGE, UT




LAKE POWELL

It doesn't snow often in the low elevations, so you can plan a relatively chill-free vacation — tour Chaco Canyon, watch balloons rise over Valley of the Gods, jeep through Canyon de Chelly and explore vivid pastel slot canyons near Page. In winter, you can ski or ride at Brian Head Resort or at Snowbowl near Flagstaff.

In Spring, the Grand Circle bursts with wild flowers and the promise of the seasons to come. Rivers rush with melting snows and days are warm and dry. Biking, hiking and touring National Parks are in prime time from April through June. Mountains and monuments awaken from winter, ready for summer's bounty.

Throughout the year, communities across the Grand Circle host fantastic and unique special events. From the Fire and Ice Festival in Ely, Nevada to Colorado Mountain Winefest in Grand Junction to the Balloon Fiesta in Albuquerque, NM, The Grand Circle is filled with celebrations throughout the year. Visit grandcircle.org to find out about the hundreds of events that add to your Grand Circle experience.



NEAR SANTA FE, NM

THE GRAND STAIRCASE

ZION NATIONAL PARK



CAPITOL REEF NATIONAL PARK



GRAND STAIRCASE / ESCALANTE NM

IN THE NORTHWEST ARC OF THE GRAND CIRCLE,

a wondrous geologic ladder steps from the bottom of the Grand Canyon to raised tablelands of southwestern Utah. This Grand Staircase — the Chocolate, Vermilion, White, Gray, and Pink Cliffs — spans five different life zones from Sonoran desert to pine and spruce forests. It is a masterpiece of geological and biological diversity, encompassing Zion, Bryce, and Capitol Reef National Parks plus many other attractions.

Within the Grand Staircase, you travel between totally unique, contrasting landscapes. Zion's main canyon is a green oasis fed by waterfalls cascading down 2,000-foot sandstone cliffs. Bryce "Canyon" is actually one face of a plateau that is slowly eroding away, leaving behind amphitheaters with thousands of delicate spires and minarets. Vast oceans of red-gold rock undulate through both Grand Staircase-Escalante National Monument and Capitol Reef. And enormous tracts of lush national forest weave among the Parks offering welcome respite from the heat of lower elevations.

This is one of the Grand Circle's finest year-round playgrounds. The National Parks offer hiking trails up icy streams and into slot canyons, through arid amphitheaters of crumbling stone and beneath fabulous arches, over geologic folds in rock and across bristlecone-studded forests. National forests and BLM lands offer other ways to explore these lands as well: mountain biking, backpacking, and ATV activities abound in summer; nordic skiing and snowmobiling in winter. Thin 'Scenic Byways' snake between these points, twisting up hogbacks, across alpine meadows, and plunging down into small communities along the way.

ZION NATIONAL PARK. Nature at its most eloquent, Zion is a place of towering sandstone cliffs, narrow slot canyons, spectacular arches, intermittent waterfalls and seeping springs. Originally inhabited by both Ancestral Puebloans and Paiutes, Zion received most of its colorful place names from early travelers and settlers. Gentle strolls or strenuous hikes allow exploration of the main canyon, with its emerald pools and wooded valley, its upper reaches of sandstone and open desert, or nearby Kolob Canyon, where a 14-mile hike (round-trip) will take you to the world's second largest stone arch.

Zion is most definitely a photographer's paradise. Shuttles run into the Park from Springdale from April through November; private vehicles allowed off-season. nps.gov/zion; for Park lodging, 303-297-2757. zionlodge.com

CEDAR BREAKS NATIONAL MONUMENT

A miniature Bryce Canyon, this amphitheater spans some three miles, and drops 2,000 feet off the plateau toward the town of Cedar City. In summer, the high rim of the canyon is dazzling with verdant forests and brilliant wildflowers. Hiking trails along and below the rim. Open late May through mid October. nps.gov/cebr

NEARBY COMMUNITIES:

SPRINGDALE is within walking distance of Zion's visitor center; in fact, shuttles run from town into the Park much of the year. Fun motels, hotels and B&Bs, some excellent small restaurants, and an IMAX film theater make this a comfortable community year-round.



BRYCE CANYON NATIONAL PARK

ST. GEORGE, 45 minutes from Zion is a resort community and golf haven with over 10 courses. It has numerous hotels and restaurants, and some wonderful historic architecture. atozion.com

KANAB, also listed on page 9, is a small, southern-Utah town located just north of the Arizona/Utah state line. The area became known as "Little Hollywood." Producers and actors proceeded to flood the little town for decades to follow in order to satisfy the growing popularity of Western movies in the United States. kaneutah.org

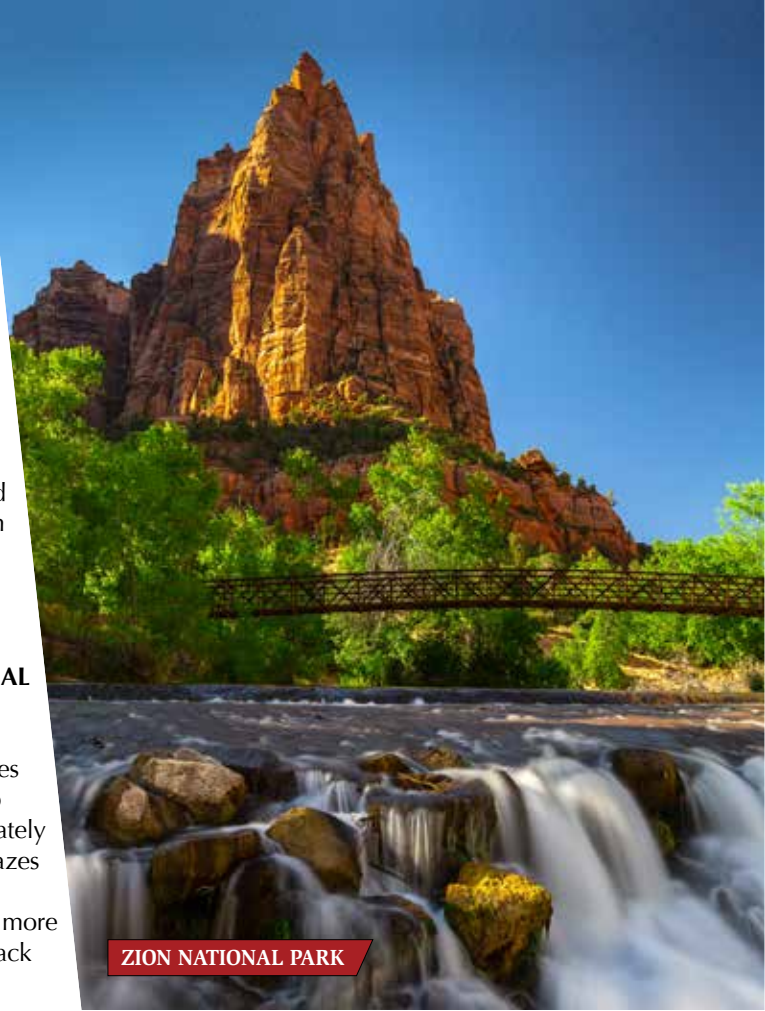
CORAL PINK SAND DUNES STATE PARK. Red rock walls give way to a wide plain of bright reddish-pink sand dunes, dotted with wildflowers and wind-swept, low-clinging shrubs. Hundreds of offroading trails in the vicinity. 24 miles west of Kanab, UT. stateparks.utah.gov

CEDAR CITY, near Zion, is a bustling college town best known for its Utah Shakespearean Festival. Winner of the "2000 Tony Award for Outstanding Regional Theater," the Festival delights audiences with Shakespeare, Broadway,

and more from mid June-late October. scenicssouthernutah.com

BRIAN HEAD RESORT. Challenging mountain biking in summer and fun skiing in winter, Brian Head also offers some of the finest views in western Utah. For serious bikers, begin at the Brian Head Lookout Tower and bike down to Panguitch Lake, a descent of several thousand feet. Shuttles available from bike shops in both Cedar City and Panguitch. cenicsouthernutah.com

BRYCE CANYON NATIONAL PARK. Bryce's original inhabitants, the Paiutes, believed that the rock figures here were people turned to stone by angry gods. Delicately colored spires, fins, and mazes haunt our imagination and beckon us to explore them more closely. Hiking and horseback



ZION NATIONAL PARK

A collage of three images: a waterfall, a Bryce Canyon hoodoo, and kayakers on a lake at sunset.

BRYCE & BEYOND
SEE IT. EXPERIENCE IT. LIVE IT.

Utah's BRYCE CANYON COUNTRY
BryceCanyonCountry.com/GC



GREATER
ZION

ZION IS ONLY THE BEGINNING

ZION NATIONAL PARK | SAND HOLLOW | SNOW CANYON | ELEPHANT ARCH | CANDY CLIFFS
GREATERZION.COM



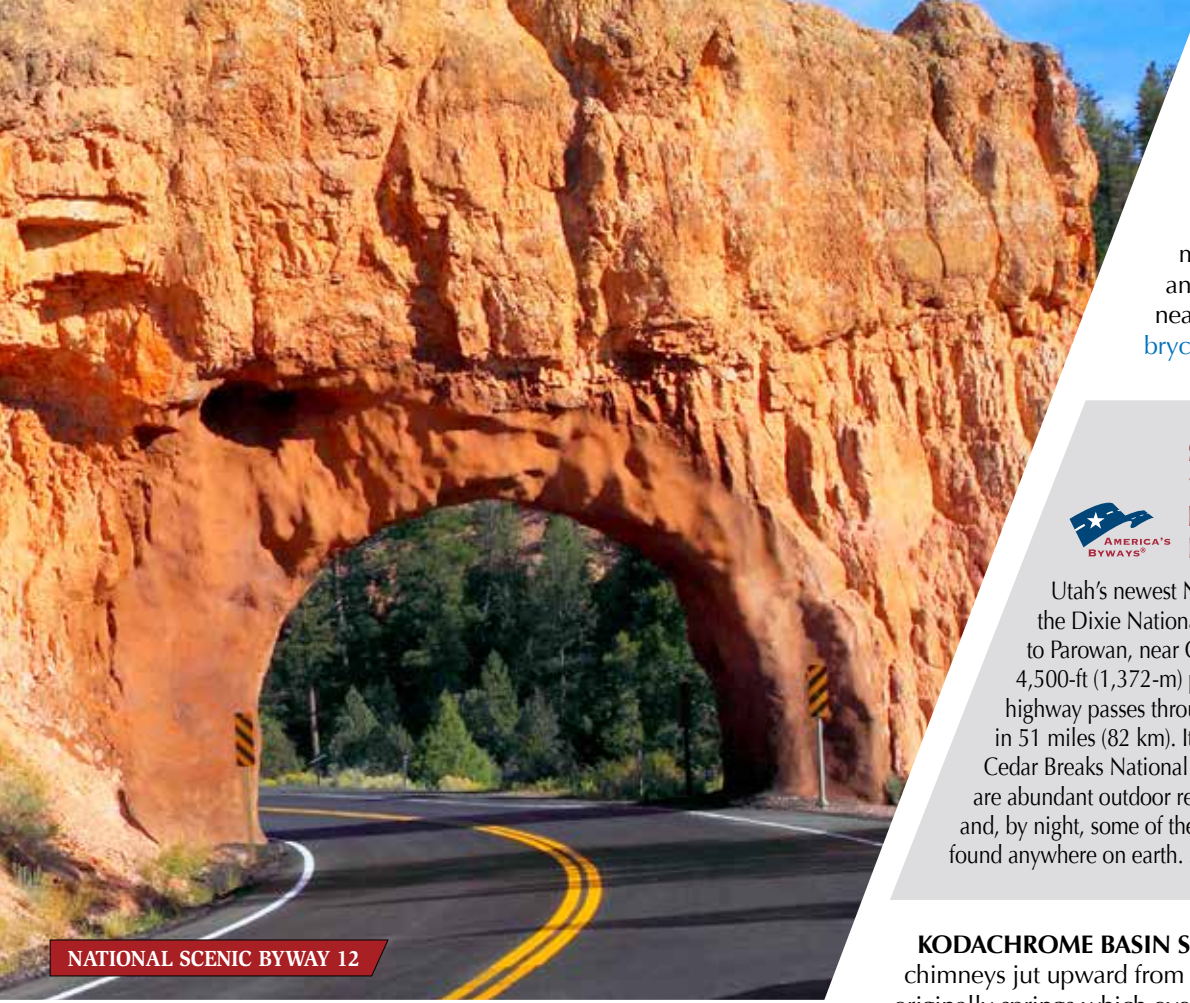
Play in Cedar City, Utah!

Utah Shakespeare Festival

Cedar Breaks National Monument

Center Stage to Scenic Wonder


VISIT 
Cedar City
BRIAN HEAD
visitcedarcity.com



NATIONAL SCENIC BYWAY 12

trails wind through the Park, both along the rim and down amongst the towering rock formations called “hoodoos.” A shuttle system (late May through mid-September) connects all major natural amphitheatres along the eastern rim; private vehicles are allowed off-season. Evening rodeos, flight-seeing, mountain biking, cross country skiing trails on outskirts of Park. The Lodge inside the Park will reopen with limited services beginning March 6, 2020 – March 26, 2020 and November 3, 2020 – December 27, 2020. Limited Sunset Motel rooms available. BryceCanyonForever.com

RED CANYON. Just minutes from Bryce, a new visitor center showcases the Dixie National Forest. It offers an excellent hiking and biking trail that loops from the top to the bottom of this Forest Service canyon. The trail runs along the recently designated Scenic Byway 12, an All American Road. Shuttles, bike rentals available nearby. fs.fed.us/dxnf/recreation/redcanyon, brycecanyoncountry.com




SCENIC BYWAY 12

Scenic Byway 12, Utah’s first All American Road takes you to the heart of the American West. This exceptional 124-mile route negotiates an isolated landscape of canyons, plateaus, and valleys ranging from 4,000 to 9,000 feet above sea level. You’ll encounter archaeological, cultural, historical, natural, recreational, and scenic qualities while driving this exhilarating byway. 124 mi. / 199.6 km Panguitch to Torrey.

NEARBY COMMUNITIES:

Tropic and Panguitch are friendly towns with motels, casual restaurants, and campgrounds, situated near Bryce National Park. brycecanyoncountry.com



SCENIC BYWAY 143: UTAH'S PATCHWORK PKWY.

Utah’s newest National Scenic Byway crosses the Dixie National Forest from Panguitch to Parowan, near Cedar City. Cresting the 4,500-ft (1,372-m) pass at Brian Head, the highway passes through six distinct life zones in 51 miles (82 km). It skirts Panguitch Lake and Cedar Breaks National Monument. By day, there are abundant outdoor recreational opportunities and, by night, some of the darkest star-filled skies found anywhere on earth. 51 mi. / 82.1 km

KODACHROME BASIN STATE PARK. Red rock chimneys jut upward from the valley floor, perhaps originally springs which eventually filled in. As softer surrounding sandstone eroded, the chimneys remained. stateparks.utah.gov

GRAND STAIRCASE-ESCALANTE NATIONAL MONUMENT. Extending across a breathtaking 1.9 million acres, the Monument represents a unique combination of archaeological, geological, paleontological, and biological resources. These strikingly beautiful and scientifically important lands are divided into three distinct regions: the Grand Staircase, the Kaiparowits Plateau, and the Canyons of the Escalante.

NEARBY COMMUNITIES

ESCALANTE and **BOULDER** border the sprawling National Monument and Dixie National Forest. They offer excellent access to both. Small and friendly towns, they each have motels, fine B&Bs and several restaurants. Torrey and Bicknell, right off Capitol Reef, are slightly more developed, with numerous hotels and some fun dining.

Managed by the Bureau of Land Management, the Monument is a “multi-use area” allowing hiking, mountain biking, horseback riding, and backpacking/camping. Permits required for overnight use are available at offices in Cannonville, Escalante, Boulder, Big Water and Kanab. ut.blm.gov/monument

FISHLAKE NATIONAL FOREST. Located north of Dixie National Forest, Fishlake is particularly noted for hunting, fishing, and its 250-mile long Paiute ATV trail. Richfield, UT offers easiest access for the trail. fs.fed.us/r4/fishlake

TAKE A HIKE.

While lots of people flock to well-known hiking spots like Zion, Bryce, and the Grand Canyon, if you're looking to get off the beaten path and onto some trails that are just as breathtaking, you need to plan a trip to Kanab and surrounding Kane County. You'll find an incredible array of redrock trails, slot canyons, and high mountain forests. And you're sure to find just the hike you've been looking for.

[VisitSouthernUtah.com/Trail-Maps](https://www.VisitSouthernUtah.com/Trail-Maps)

KANAB
MAGICALLY UNSPOILED

LIFE
UTAH
ELEVATED

HIKES AND DISTANCE

PEEKABOO - 6 MILES ROUND TRIP

TOADSTOOLS - 2 MILES ROUND TRIP

BUNTING TRAIL - 3 MILES ROUND TRIP

WIRE PASS - 2 MILES ROUND TRIP

DINOSAUR TRACKS - 2 MILES ROUND TRIP

MANSARD TRAIL - 5 MILES ROUND TRIP

SOUTH FORK INDIAN CANYON - 6 MILES ROUND TRIP

CAPITOL REEF NATIONAL PARK. The Waterpocket Fold, an enormous wrinkle in the earth's crust known as a monocline, forms the 100-mile long backbone of this Park. Early explorers described it as an "impassable reef" of rock, coining the park's name. The Park's Visitor Center is located in an oasis enjoyed for millennia — preEuropean rock art and early settlers' orchards grace the area. Scenic driving, hiking, backpacking, mountain biking, and horseback riding allowed in the Park. nps.gov/care | capitolreef.org

CAPITOL REEF NATIONAL PARK



NEBO LOOP SCENIC BYWAY

From Nephi to Payson, this Scenic Byway have instead breathtaking views of the Wasatch Range and 11,877-foot Mt. Nebo, its tallest mountain. See flat bottomlands, high-alpine conifers, red rock formations, gray sandstone cliffs and salt flats all in the same day. Sights include Devil's Kitchen, Walker Flat and Mt. Nebo Wilderness. 37 mi. / 59.5 km, Payson to Junction, Highway 132 (near Nephi).

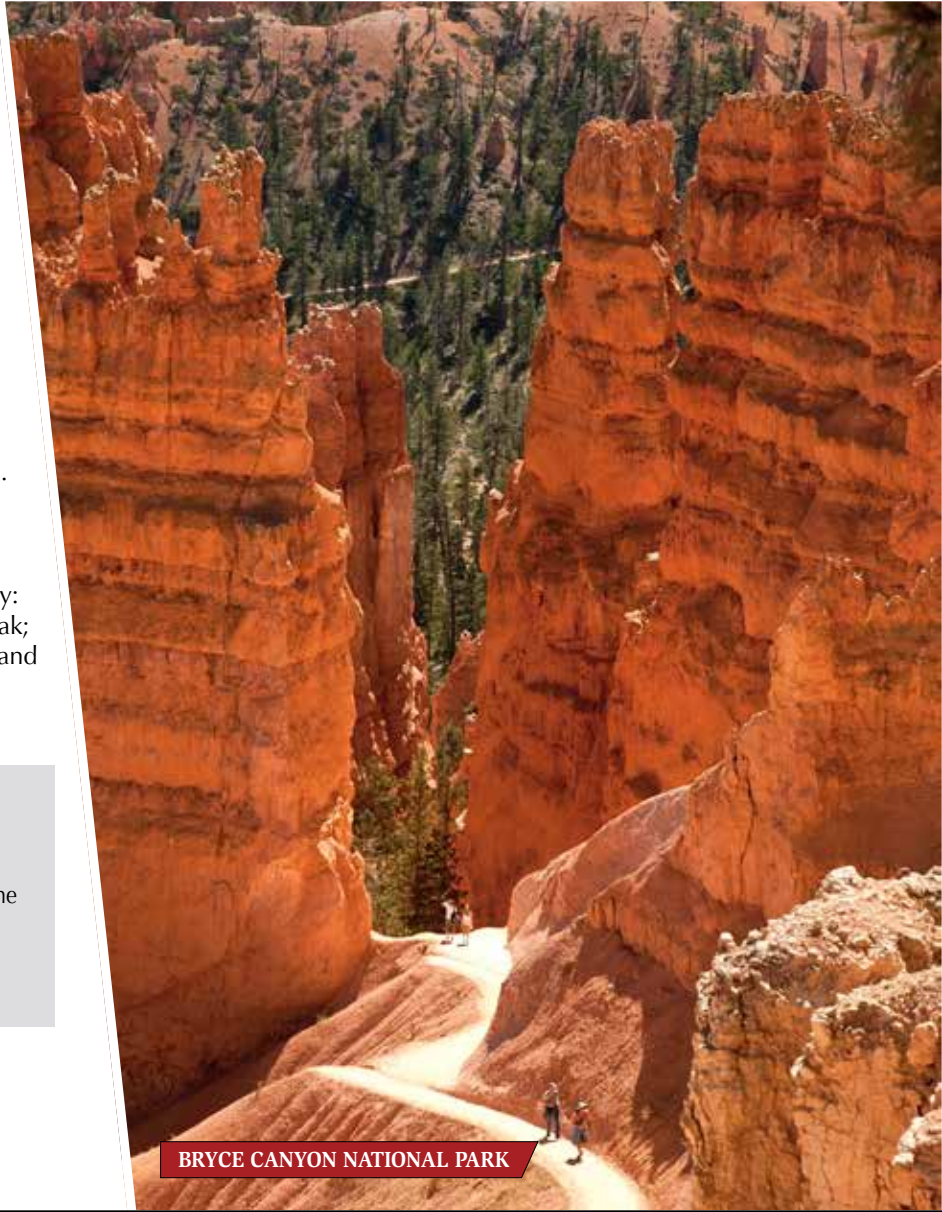
NEARBY COMMUNITIES:

BICKNELL and **TORREY**, right off Capitol Reef, has numerous hotels and some fun dining. capitolreef.org

ANASAZI STATE PARK MUSEUM. One of the largest Ancestral Puebloan communities west of the Colorado River, the site was occupied from A.D. 1050 to 1200. The village remains largely unexcavated, but many artifacts have been uncovered and are on display. Boulder, UT. stateparks.utah.gov

GOBLIN VALLEY SATE PARK. Whimsical rocks eroded into what appear to be "goblins," and these and other fanciful creatures greet visitors in this vast sandstone bowl. Near Canyonlands National Park. stateparks.utah.gov

GREAT BASIN NATIONAL PARK. Located west of the Grand Circle in Nevada, the Park offers incredible diversity: 4,000-year old bristlecone pines; 13,063-foot Wheeler Peak; star-studded night skies (astronomy programs May-Sept.); and the spectacular Lehman Caves (year-round tours). 775-234-7331. nps.gov/grba, greatbasinheritage.org



BRYCE CANYON NATIONAL PARK



LAS VEGAS STRIP

Las Vegas Boulevard is America's only nighttime Byway and possibly the most concentrated collection of neon and lights in the world. A trip down the Strip is an all-inclusive way to experience the heart of Las Vegas — an adventure that captures 75 years of history, glitz, and roadside charm. 4.5 mi. / 7.2 km in Las Vegas.



**TAKE THE ROAD
LESS TRAVELED**

LIFE
UTAH
ELEVATED

CAPITOLREEF.ORG



**NEVADA'S FAVORITE YEAR-ROUND MOUNTAIN TOWN
NOT JUST ELEVATED...
ELY-VATED**

WARD CHARCOAL, OVENS STATE PARK

NEVADA NORTHERN RAILWAY


CAVE LAKE STATE PARK

GREAT BASIN NATIONAL PARK
PHOTO CREDIT: NATIONAL PARKS SERVICE

WHITE PINE COUNTY TOURISM & RECREATION BOARD
150 SIXTH STREET, ELY, NV 89301 • (775) 289-3720
ELYNEVADA.NET • TRAVELNEVADA.COM

@visitelynevada

GREAT BASIN NATIONAL HERITAGE AREA






Straddling the Grand Circle's northwest arc, the Great Basin National Heritage Area offers travelers unique opportunities for recreation and reflection.

Here you will find wide-open spaces, star-filled night skies, and authentic cultural celebrations from Shoshone powwows to storytelling sheepherders. Drive a locomotive (be the engineer!) at the Nevada Northern Railway Museum; tour the majestic Lehman Caves at Great Basin National Park; or hunt for fossils and gems in Utah's West Desert. Delve into pioneer history at Fillmore's Territorial Statehouse, and visit Delta's Topaz Museum to hear the personal accounts of the Japanese Americans interned during the second world war. Leave behind the constant buzz of modern life and experience a landscape that is much like it was a century ago. Your Great Basin adventure awaits. Are you ready?



LIFE
UTAH
ELEVATED



REMOTE. RUGGED. REAL.

GREATBASINHERITAGE.ORG





- # NEVADA
- 1 LAS VEGAS STRIP
- # UTAH
- 2 NEBO LOOP SCENIC BYWAY
- 3 THE ENERGY LOOP:
HUNTINGTON / ECCLES
CANYONS SCENIC BYWAY
- 4 FLAMING GORGE-UINTAS SCENIC BYWAY
- 5 DINOSAUR DIAMOND
PREHISTORIC HIGHWAY
- 6 SCENIC BYWAY 12
- 7 SCENIC BYWAY 143
UTAH'S PATCHWORK PARKWAY
- 8 TRAIL OF THE ANCIENTS SCENIC BYWAY
- # COLORADO
- 5 DINOSAUR DIAMOND
PREHISTORIC HIGHWAY
- 8 TRAIL OF THE ANCIENTS SCENIC BYWAY
- 9 GRAND MESA
SCENIC AND HISTORIC BYWAY
- 10 SAN JUAN SKYWAY
- # ARIZONA
- 11 KAIBAB PLATEAU-NORTH RIM PARKWAY
- 12 HISTORIC ROUTE 66
- 13 RED ROCK SCENIC BYWAY
- # NEW MEXICO
- 12 HISTORIC ROUTE 66
- 14 JEMEZ MOUNTAIN TRAIL
- 15 EL CAMINO REAL SCENIC BYWAY
- 16 TURQUOISE TRAIL
NATIONAL SCENIC BYWAY

MAP LEGEND

100 miles
150 kilometres

- # All-American Road
- # National Scenic Byway
- Interstate
- Interstate Scenic Byway
- National Scenic Byway
All-American Road
- Major Highway
- Secondary Highway
- Pending Scenic Byway





Salt Lake City

Heber City

Provo

Mt. Pleasant

Price

Green River

Monticello

Bluff

Page

Tuba City

Flagstaff

Winslow

Holbrook

St. Johns

Show Low

Eagar

Alpine

Globe

Payson

Albuquerque

Santa Fe

Las Vegas

Alamosa

Walsenburg

Trinidad

Springer

Cimarron

Taos

Del Norte

Monte Vista

Salida

Canon City

Colorado Springs

Dutch John

Vernal

Roosevelt

Castle Dale

Green River

Moab

Blanding

Bluff

Kayenta

Chinle

Window Rock

Gallup

Sanders

Zuni

St. Johns

Show Low

Eagar

Alpine

Payson

Albuquerque

Santa Fe

Las Vegas

Alamosa

Walsenburg

Trinidad

Springer

Cimarron

Taos

Del Norte

Monte Vista

Salida

Canon City

Colorado Springs

Craig

Meeker

Rifle

Glenwood Springs

Fruita

Montrose

Telluride

Cortez

Durango

Aztec

Farmington

Bloomfield

Crownpoint

Gallup

Sanders

Zuni

St. Johns

Show Low

Eagar

Alpine

Payson

Albuquerque

Santa Fe

Las Vegas

Alamosa

Walsenburg

Trinidad

Springer

Cimarron

Taos

Del Norte

Monte Vista

Salida

Steamboat Springs

Vail

Aspen

Glenwood Springs

Fruita

Montrose

Telluride

Cortez

Durango

Aztec

Farmington

Bloomfield

Crownpoint

Gallup

Sanders

Zuni

St. Johns

Show Low

Eagar

Alpine

Payson

Albuquerque

Santa Fe

Las Vegas

Alamosa

Walsenburg

Trinidad

Springer

Cimarron

Taos

Del Norte

Monte Vista

Salida

Fort Collins

Estes Park

Boulder

Silverthorne

Vail

Aspen

Glenwood Springs

Fruita

Montrose

Telluride

Cortez

Durango

Aztec

Farmington

Bloomfield

Crownpoint

Gallup

Sanders

Zuni

St. Johns

Show Low

Eagar

Alpine

Payson

Albuquerque

Santa Fe

Las Vegas

Alamosa

Walsenburg

Trinidad

Springer

Cimarron

Taos

Fort Collins

Estes Park

Boulder

Silverthorne

Vail

Aspen

Glenwood Springs

Fruita

Montrose

Telluride

Cortez

Durango

Aztec

Farmington

Bloomfield

Crownpoint

Gallup

Sanders

Zuni

St. Johns

Show Low

Eagar

Alpine

Payson

Albuquerque

Santa Fe

Las Vegas

Alamosa

Walsenburg

Trinidad

Springer

Cimarron

Taos

Fort Collins

Estes Park

Boulder

Silverthorne

Vail

Aspen

Glenwood Springs

Fruita

Montrose

Telluride

Cortez

Durango

Aztec

Farmington

Bloomfield

Crownpoint

Gallup

Sanders

Zuni

St. Johns

Show Low

Eagar

Alpine

Payson

Albuquerque

Santa Fe

Las Vegas

Alamosa

Walsenburg

Trinidad

Springer

Cimarron

Taos

Fort Collins

Estes Park

Boulder

Silverthorne

Vail

Aspen

Glenwood Springs

Fruita

Montrose

Telluride

Cortez

Durango

Aztec

Farmington

Bloomfield

Crownpoint

Gallup

Sanders

Zuni

St. Johns

Show Low

Eagar

Alpine

Payson

Albuquerque

Santa Fe

Las Vegas

Alamosa

Walsenburg

Trinidad

Springer

Cimarron

Taos

MONUMENTS AND MESAS



MONUMENT VALLEY NAVAJO TRIBAL PARK

SNOW FED RIVERS DRAIN FROM THE WESTERN SLOPES OF THE CANYONS OF THE COLORADO RIVER BASIN —

Extending from Colorado's Black Canyon of the Gunnison National Park and Colorado National Monument on the Grand Circle's eastern fringe through Utah's famed Parks — Canyonlands, Arches, Monument Valley — is an empire of astonishing cliffs and canyons, mountains and mesas. It is a land that invites us to wander and wonder, hike, bike, boat, float, jeep, ride, fly, climb, ski, photograph, or just sit and absorb its timeless beauty.

Each canyon and season offers unique treasures — graceful cottonwoods blazing yellow in the autumn months, canyon wrens calling in spring. Sitting quietly on a smooth sandstone ledge next to a centuries old site and absorbing the afternoon sun (hot in summer, welcomingly warm in winter), you'll understand how people felt a thousand years ago: completely at peace. Bike across slickrock, testing your nerves and muscles, continuing on for miles because it's just too beautiful to turn back. Join a dinosaur dig. Jeep into the cool green mountains of the La Sals or the Abajos, or onto Grand Mesa. Visit a vineyard. Raft the rivers — splash and play under the Grand Circle's stunning blue skies.



LOPE OF THE ROCKY MOUNTAINS TO CARVE POLISHED WORKS OF GEOLOGIC ART.

COLORADO NATIONAL MONUMENT. The monument is a natural wonder of deep canyons and miraculous sandstone rock spires. Rim Rock Drive winds through spectacular scenery and accesses over forty miles of uncrowded hiking trails.

nps.gov/colm
visitgrandjunction.com/areas/colorado-national-monument

GRAND MESA NATIONAL FOREST. Grand Mesa is the largest flat-top mountain in the world, encompassing over 300 lakes and hundreds of miles of hiking, biking and riding trails. In winter, there are ample opportunities for cross-country skiing. 45 minutes northeast of Grand Junction.

fs.fed.us/r2/gmug
visitgrandjunction.com/areas/grand-mesa

NEARBY COMMUNITIES:

GRAND JUNCTION makes a wonderful central point from which to explore these monuments, mesas and museums. It's known as a paleontologist's playground, home to the greatest diversity of prehistoric bones ever recovered. Full of restaurants, accommodations, shops, even vineyards. Dinosaur Journey Museum is a wonderful stop for adults and kids alike—robotic dinosaurs, bones and skeleton casts, a working lab, a kids' quarry, and 1-3 day adult digs.

visitgrandjunction.com



MESA ARCH, CANYONLANDS NATIONAL PARK

DINOSAUR DIAMOND PREHISTORIC HIGHWAY



The Dinosaur Diamond runs through the best land in the world to learn about dinosaurs. Numerous sites are available to the public where bones and tracks are still visible in the ground. Many museums along the way add to the opportunities to see and learn about dinosaurs. 480 mi. / 772.5 km Circle – Grand Junction, CO to Moab, UT to Grand Junction, CO.

GRAND MESA SCENIC AND HISTORIC BYWAY



This “playground in the sky” climbs from the rugged Plateau Canyon floor to the cool evergreen mesa forests, 11,000 feet up. Featured are hundreds of sparkling lakes, wildflower meadows and forests of shimmering aspen and pine. Take a side trip to Lands End Overlook where the Grand Valley unfolds below. 63.0 miles / 101.4 km. I-70 to Cedaredge with spur to Lands End.

RIDGWAY, also near the Black Canyon of the Gunnison, serves as a great base-camp for exploring the heart of Southwest Colorado and incredible outdoor recreation. ridgwaycolorado.com

BLACK CANYON OF THE GUNNISON NATIONAL PARK. One of our newest national parks was formed slowly by water and stones scouring down through hard, dark crystalline rock. No other canyon in North America combines the narrow opening, sheer walls, and startling depths offered by this gorge. Rim drives and hiking trails with scenic views; trails to the bottom only for the very experienced hiker. 15 miles east of Montrose, CO, off US 50. nps.gov/blca

The small, friendly town of Montrose is close to the Black Canyon, and has more than a dozen motels to choose from. There’s also an excellent small Ute Museum with information about this indigenous Western Slope tribe. 970-249-5000. visitmontrose.com

GUNNISON NATIONAL FOREST was named for Captain John Gunnison, a man who came through this area in

1853 in search of a feasible route across the Continental Divide for a railroad. The present Forest consists of over 1.7 million acres of public land and over 100,000 acres of private land within its boundaries. There are 2 peaks over 14,000’ and another 20 that are over 13,000’ in elevation. People are also still finding undiscovered Anasazi ruins in the Forest. If you come across ruins, please leave them undisturbed and report your discovery to the appropriate Forest Service personnel. In this area, we are learning much about our Native American heritage through the study of previously unknown and undisturbed sites and artifacts. nps.gov/azru

ARCHES NATIONAL PARK More than two thousand natural sandstone arches, including the world-famous Delicate Arch, frame this area’s amazing beauty. In some areas, faulting has exposed millions of years of geologic history. An 18-mile paved loop road introduces visitors to a brilliantly colored landscape littered with fins, pinnacles, faults and fossils; hiking trails wind under arches and around windows in stone. 5 miles north of Moab on Hwy 191. nps.gov/arch



The largest city between Denver and Salt Lake, Grand Junction is a mecca for people who define themselves by the amount of time they spend outdoors.

The Grand Junction area is known for world-class single-track mountain bike trails including Lunch Loops, Kokopelli and 18 Road. Unparalleled hiking in Colorado National Monument, the Grand Mesa, and along the Book Cliffs provides uncrowded hiking trails. Enjoy kayaking, rafting, or stand up paddleboarding with easy access to over 40 miles of calm waters on the Colorado River.

More than just an outdoor playground, Grand Junction is brimming with culture. Downtown is known for farm-to-table restaurants, art galleries and boutiques. Over 100 sculptures line Main Street, part of the award-winning Art on the Corner program, one of the largest outdoor

art displays in the country. Three museums, an arts center, and a botanical garden all add to the diversity of activities.

Grand Junction's temperate climate makes for warm summers and mild winters, which creates the perfect condition for award-winning vineyards, supplying over 28 wineries in the area and also the world-famous Palisade peach.

It's also home to a rich paleontological history, including the excavation of some of the biggest dinosaurs ever discovered. Today you can visit a working paleontological lab or participate in a live dig site.

With more than 37 hotels, there is plenty of affordable lodging to choose from.

VisitGrandJunction.com

EVIDENTLY MOTHER NATURE PLAYS FAVORITES

Mountains. Rivers. Canyons. Lakes. High Desert.
There is no other place in Colorado where you experience the intersection of
so many prized ecosystems.

— *It all comes* —
TOGETHER
HERE

VisitGrandJunction.com



DEAD HORSE POINT STATE PARK, UT

CANYONLANDS NATIONAL PARK.

Countless canyons, mesas and buttes comprise the three separate districts of this Park — Island in the Sky, the Needles, and the Maze (very difficult access). Each is special. Near Moab, short hiking trails loop through Island in the Sky as raft trips float thousands of feet below to the confluence of the Green and Colorado Rivers. Grand View Point, about 30 miles from Moab, offers a 360 degree panoramic view of the deep canyons below. Off road vehicles and bikes are permitted on the 100-mile White Rim Trail. The Needles District north of Monticello offers a very different beauty with remote loop hikes to spectacular red rock gardens. nps.gov/cany

DEAD HORSE POINT STATE

PARK. On the same mesa as Canyonlands’ Island in the Sky, 2,000 feet directly above the Colorado River, Dead Horse Point provides a breathtaking panorama of Canyonlands’ sculptured pinnacles and buttes. stateparks.utah.gov

TWO NATIONAL PARKS

MOAB
 Where Adventure Begins
 ONE DESTINATION

Nestled between Arches and Canyonlands National Parks, in the heart of Utah’s spectacular red-rock desert, the town of Moab is considered the gateway to Utah’s famous The Mighty 5® National Parks. But that’s just the beginning. Moab is also one of America’s great multisport destinations. Your visit can be as varied as pedaling Moab’s world-class singletrack mountain biking trails to hiking its famed national parks to paddleboarding or rafting the Colorado River.

ARCHES
National Park

CANYONLANDS
National Park

For a free Moab Travel Planner call 435-259-8825, or start planning at discovermoab.com

MANTI-LA SAL NATIONAL FOREST. Home to the La Sal (near Moab) and Abajo (near Monticello) Mountains, this Forest offers outstanding recreation in cooler temperatures. Wonderful scenic drives snake through these two different ranges, offering views of the surrounding desert floor.

NEWSPAPER ROCK NATIONAL RECREATION SITE.

One fabulous wall of Ancestral Puebloan and Ute petroglyphs (art chiseled and pecked into stone) is located on the road into Needles District of Canyonlands.

NEARBY COMMUNITIES:

Moab is a vibrant town known for its world class slick rock mountain biking. But there's more — rafting, boat tours, flight seeing, golf, and glorious, solitary hikes, and one of the best breweries in Utah. Lots of lodging and restaurants, some campgrounds. For the southern entrance to Canyonlands' Needles District, Monticello is close and is nestled at the foot of the lovely Abajo Mountains. It has a visitor center, motels, & restaurants. In addition, there is a golf course, mountain bike and ski trails and a hands-on learning center."

discovermoab.com

utahscanyoncountry.com

MONUMENT VALLEY NAVAJO TRIBAL

PARK. Perhaps the most photographed landscape in America, this valley of monoliths and buttes has been a favorite Hollywood backdrop for 80 years. Still a traditional Navajo homeland, the valley is accessible by private vehicle



BIKING NEAR MOAB

LEAVE NO TRACE

PACK IT IN, PACK IT OUT. Remember, nothing disintegrates out here, nothing. It's just too dry. We still find corncobs and plant fibers from clothing worn centuries ago. Whatever you leave behind will decorate this landscape for years to come: orange peels and cigarette butts and toilet paper. Bury human waste. Don't litter.

RESPECT WATER. Water is life itself here in the desert southwest. When you are delighted to find water, imagine how much more so are the local creatures. Your skin has soaps and lotions that will foul the water — don't bathe directly in waterholes or clear streams. Don't use up the available liquid by splashing about carelessly. Camp, wash dishes, and urinate at least 200 feet from any limited water source. And always, always use a water filter if you decide to take a drink.

TREAD LIGHTLY. Stay on official trails or, when that's impossible, on hard rock surfaces. Soil with dark, crumbly crusts on it is called "cryptobiotic" — it's actually made up of organisms that bind the soil together, making it resistant to wind and erosion and encouraging other plantlife to take root. Footprints or tire tracks pulverize these delicate crusts, setting back revegetation literally years.

PRESERVE THE PAST. Ancient sites and rock art panels abound in the Circle; many are more than 700 years old. Crumbling walls may collapse if you lean or climb on them; fragile flakes of stone or paint will absorb oils from your fingers and soon discolor or disappear. Corncobs and pottery sherds lying about are all part of the peaceful story of these sites — leave them undisturbed for the next visitor or scientist.



HOVENWEEP NATIONAL MONUMENT



NEWSPAPER ROCK STATE PARK

and guided tours on limited roads. Horseback tours are also available. No backcountry hiking or biking is allowed. Goulding's, the area's first trading post, has a fine small museum on early trading days.

utahscanyoncountry.com
navajonationparks.org

GOOSENECKS STATE PARK. A stunning overlook views an "ancestral entrenched meander," deep, looping S-curves carved by the San Juan River. 18 miles south of Bluff, UT off Hwys 191 & 261.

<http://parks.state.ut.us/parks/www1/goos.htm>

BEARS EARS NATIONAL MONUMENT.

Divided into two tracts of SE Utah, Bears Ears National Monument has numerous natural rock formations and valleys. Abundant rock art, ancestral dwellings ceremonial sites and other assets of cultural significance to Native American peoples are found through the monument.

fs.fed.us/visit/bears_ears_national_monument

NATURAL BRIDGES NATIONAL MONUMENT.

Unlike arches, bridges are formed when streams cut through canyon walls. Three lovely bridges in one canyon, all accessible by short, steep hiking trails, are protected here. 36 miles west of Blanding, UT, off Hwy 95.

nps.gov/nabr

VALLEY OF THE GODS. A landscape that rivals Monument Valley, but is more accessible for driving, hiking, camping, and biking (managed by BLM). 12 miles south of Bluff, UT.

EDGE OF THE CEDARS STATE PARK.

The park features exhibits and the largest collection on Ancestral Puebloan pottery in the Four Corners area, an authentic Puebloan village with a kiva, and walking paths. stateparks.utah.gov/parks/edge-of-the-cedars



TRAIL OF THE ANCIENTS NATIONAL SCENIC BYWAY - WEST

Explore the long and intriguing occupation of the Four Corners region by Native American peoples. Travel through the fascinating heartland of America while crossing the beautiful and diverse landscapes of the Colorado Plateau.

On the Western Byway, Monument Valley Navajo Tribal Park, Four Corners Monument, Hovenweep, Bears Ears and Natural Bridges National Monuments are highlights on the trail. The Trail of the Ancients is a loop route that may be started at any point along its length. On the west, you can begin the loop in Cortez, CO, Monticello or Blanding UT, or along the way. Total length is 480 mi / 772 km.

NEARBY COMMUNITIES:

HISTORIC GOULDING'S LODGE, known as a western fort or town setting of many John Wayne movies, is one mile from the rim of Monument Valley. It offers accommodations, a restaurant, campground, a museum, grocery store, fast food, and flightseeing. Twenty five miles south of the valley is Kayenta, AZ, on the Navajo Reservation, with several hotels and small restaurants. North of the valley, in Utah, are Mexican Hat,

Bluff, and Blanding. Blanding is the largest town with several motels and restaurants. Their visitor center offers much area information. Bluff, though small, is charming with historic Mormon homes, lots of outfitters and rafters and a few trading posts. It has a wide range of accommodations from motels to cabins and B&B's. Located on the San Juan River, Mexican Hat has several motels and restaurants. Monticello, sheltered by the Abajo Mountains, has several hotels and motels and a full range of dining options. southeastutah.org



MONUMENT VALLEY

IT'S TIME FOR YOUR
NEXT EPIC VACATION...

Make It
MONUMENTAL



San Juan County is an icon of the American West. Join visitors around the world and come to Utah's Canyon Country. Bask in our stellar solitude, legendary landscape, and epic history.

Visit UtahsCanyonCountry.com/GC to download a north to south itinerary.

UTAH
ELEVATED

LAND OF THE ANCIENTS



Human history seeps from the pores of this land — generations of nomads, farmers, builders, warriors, explorers, traders, miners, and ranchers have traipsed the Colorado Plateau and called it home. Nowhere is this more evident than in the southeast corner of this Grand Circle where remote canyons have nurtured civilizations for hundreds of years.

Tens of thousands of people once lived here, building villages along every creek and near every small, life-giving spring. Travel for a day in this part of the Grand Circle and you'll see their traces: small granaries tucked inconspicuously up under rock outcroppings, circles of sunken stones still noting kivas, places of ceremony. Remnants of their homes litter sage-covered plains and mesas. But time and water — those same sculptors of the canyons — wreak havoc on ancient walls. One of the Grand Circle's newest national monuments, Canyons of the Ancients, was recently created to help protect some of these fabulous sites.

The best-known treasures here are Mesa Verde, Chaco Canyon, and Canyon de Chelly. Mesa Verde first caught explorers' attention because it's so well preserved: whole towns protected from weather because they were built in high, dry cliff alcoves. Brooms and sandals, grinding stones and dog-hair weavings capture images of life 800 years ago. Archaeologists thought for years that Mesa Verde was this society's nucleus but, as it turns out, that high plateau was merely a satellite of a far more organized, far more powerful community: Chaco. Apparently the trading and religious center of the Ancestral Puebloan world, Chaco's trade spread from the Pacific to the Mississippi to Meso America. Over hundreds of years, Chacoans created enormous villages and ceremonial structures, as well as precise solstice markers and elaborate irrigation systems. On the western side of the Chuska Mountains, Canyon de Chelly was less developed, less populated during Puebloan times, but has been occupied since by other native peoples. The Navajo still farm and raise sheep in this magical canyon through a unique partnership with the National Park Service.






MESA VERDE NATIONAL PARK



NAVAJO DANCER




CHACO CULTURE NATIONAL HISTORIC PARK



SPRIDER ROCK, CANYON DE CHELLY NATIONAL HISTORIC PARK



ACOMA PUEBLO



ANCESTRAL PETROGLYPHS

Where did the builders of these sandstone cities go? It appears that, by 1300, all the Ancestral Puebloans of this area had migrated south to join with other communities of kin — the Rio Grande Pueblos, the Acoma, Zuni and Hopi peoples — possibly forced from this area by cooling weather and dwindling resources. Their traditions live on today though, in the arts and rituals spread throughout New Mexico and Arizona.

65 miles west of Albuquerque is **ACOMA PUEBLO** and the **SKY CITY CULTURAL CENTER**. Dating to the 13th century, Acoma Pueblo is the oldest continuously inhabited settlement in North America and the 28th Historic Site designated by the National Trust for Historic Preservation. Its' rich history is on display at the Haak'u Museum, features exhibits of a wide array of art and artifacts of the Acoma and other puebloan tribes of the area. Native American jewelry and the work of contemporary Pueblo artists who create world-renowned pottery are available at the museum. acomaskycity.org officialbestof.com/features/newmexico/2013.php.

ZUNI — thought to be the famed city of gold, Cibola, the Spanish searched for in 1539 — is a simple town surrounded

by fields tended for centuries. a unique blend of Catholicism and Pueblo beliefs. Two additional National Monuments are near these villages: **EL MALPAIS**, with wonderful volcanic lava flows and cinders and **EL MORRO**, which commemorates Inscription Rock – centuries of rock art and European explorers' signatures. nps.gov/elmo

Learn more about NATIVE New Mexico through the New Mexico Tourism Department/Indian Tourism Program. newmexico.org/native_america/

The **HOP**I live furthest west, isolated on the southern rim of the enormous Black Mesa, the driest place chosen by any Pueblo people. Able to coax corn and beans out of parched earth, ecologists call them “environmental wizards.” One is not born Hopi, one aspires to become Hopi. Being Hopi is a state of being, of grace, peacefulness, and honesty. Their sacred dances invoke the rains, but also pray for peace and happiness for the entire world. Today, visitors are still allowed to view some dance ceremonies, but not all. Should you be lucky enough to attend one, no photography or recording devices are allowed.

Arts are a part of life for the different Pueblos. The Hopi Arts Trail allows

visitors to connect with the wonderful artists and galleries on the Hopi mesas in northern Arizona. Visitors are welcome to drive across the Hopi reservation using the Arts Trail map as a guide to visit the galleries and contact artists. HopiArtsTrail.com hopiculturalcenter.com

Utes were undoubtedly the contemporaries of the Ancestral Puebloans, though their small clan, hunter and gatherer style left only scant traces of their centuries old habitation of the southwest. After the Ancestral Puebloans moved away, Utes continued to live along the western slope of Colorado and in the San Juan River basin. In the mid 1600s, after they acquired horses from the Spanish, Utes flourished, becoming fearsome warriors, raiders, and buffalo hunters. But by 1880, the group now known as Southern Utes were only 500 people; the Ute Mountain Utes numbered 650. Today both tribes earn revenues from oil and mineral leases, casinos, and tourism.

THE UTE MOUNTAIN TRIBAL PARK, wrapped around the base of Mesa Verde, contains worldclass archaeological sites for visitors to tour with Ute guides. utemountaintribalpark.info

*It's more than the mountains
that will keep you coming back.*

From a historic train ride through
breathtaking terrain to an
ancient civilization built in the
cliffs, discover why Durango will
always keep you coming back
for more.

VISIT **DURANGO**
COLORADO



*Get inspired at durango.org
#VisitDurango*



Let us help you plan your trip to Southwest Colorado!

Discounted Packages
Lodging, Activities, Tours & Tickets
Local Travel Consultants for Over 30 years



Mesa Verde National Park

800.828.4228

gatewayreservations.com

Durango | Silverton | Pagosa Springs | Ouray | Cortez | Telluride | Glenwood Springs

HISTORIC HOTELS
of AMERICA

DENVER

DURANGO. THE STRATER. AND YOU.

Stay and Play

LOCATED IN STUNNING
SOUTHWEST COLORADO

DURANGO

MANCOS

Spend time in Durango and experience the best of Colorado during any season. In the warmer months, ride the historic Durango-Silverton Train and explore Mesa Verde National Park. During snow season, ski Purgatory Ski Resort, snowmobile or hit the back country! Pick your adventure from any "ing" you can imagine — rafting, fishing, boating, hiking, golfing, biking, skiing and more. *Your Durango experience begins at The Strater.*

BOOK DIRECT | 800.247.4431 | Strater.com



MESA VERDE NATIONAL PARK


Of all the tribes, the Navajo dominate the political and physical landscape. With more than a quarter million tribal members, and more than seven million acres of reservation land spread across three states, the Diné are a powerful nation. Relative newcomers to the southwest — they are believed to have migrated here in the 1400s — the Navajo language is similar to Canadian-Athabaskan. Masters of adaptation, the Navajo quickly picked up agriculture, sheep-herding, and weaving for profit from traders. Unlike the Pueblos though, most traditional Diné families choose to live apart from their neighbors. Hogans — one roomed earthen structures that originally served as homes — often sit next to modern houses, but they're still used and appreciated. Notice how every hogan faces east, to greet the dawn.

The traditional arts of the Navajo — sand painting, basket weaving, silversmithing, pottery and rug weaving — have experienced a revival in recent years and are valued by visitors and collectors. Today the Nation has its own unified government and a strong view of the future. discovernavajo.com

MESA VERDE NATIONAL PARK.

Repeatedly cited as one of the world's top cultural attractions, Mesa Verde was home to the Ancestral Puebloans for more than 700 years. Many of the best-preserved dwellings were built high on cliff walls in alcoves, well-protected from the elements. Complete homes and entire villages have survived with many artifacts amazingly intact, providing visitors a unique and

thought-provoking glimpse into America's pre-European past. Self-guided interpretive trails on the mesa's surface, ranger-guided tours of some cliff dwellings, concessions-guided tours and lodging. visitmesaverde.com | nps.gov/meve mesaverdecountry.com



TRAIL OF THE ANCIENTS NATIONAL SCENIC BYWAY – EAST

On the East side, Trail of the Ancients traverse a landscape filled with traces of the long occupation of the region by ancestral Native American peoples. The archaeological heartland of the Southwest, the Scenic Byway travels across stark and beautiful landscapes. Explore world-renowned Mesa Verde National Park, Monument Valley Tribal Park, Four Corners Monument, Chaco Canyon, Zuni Pueblo, Bisti Badlands and Aztec Ruins National Monument. The Trail of the Ancients is a loop route that may be started at any point along its length. On the east you can begin the loop in Cortez, CO, Farmington and Gallup NM. Total length is 480 mi / 772 km.

CANYON OF THE ANCIENTS MUSEUM & VISITOR CENTER. A wonderful, interactive museum and information center introduces visitors to artifacts and pre-European ruins. The Center is also the headquarters of Canyons of the Ancients National Monument. 10 miles north of Cortez off Hwys 145 & 184. The Heritage Center was renamed the Canyons of the Ancients Museum and Visitor Center. blm.gov/learn/interpretive-centers/CANM-visitor-center-museum

CORTEZ CULTURAL CENTER. A forum for arts, education, and Native cultures, the Center offers free Indian Dances and Cultural Programs, or the outdoor drama Black Shawl during the summer months. The Center also features exhibits of pre-historic and contemporary Native tribes, as well as rotating art exhibits. cortezculturalcenter.org

CANYONS OF THE ANCIENTS NATIONAL MONUMENT. Newly designated to protect thousands of unexcavated archaeological sites, this Monument still lacks significant infrastructure. So far, there is just one interpretive site and two hiking trails. Lowry Pueblo, just north of Cortez, is a self-guided tour. Sand Canyon, off McElmo Canyon Road, has a nice canyon hiking trail that passes several cliff dwellings and Painted Hand Pueblo, a backcountry site, has a beautiful standing tower and pictographs. For information on how to reach these hiking trails, visit the Anasazi Heritage Center. co.blm.gov/canm

DURANGO & SILVERTON NARROW GAUGE RAILROAD. In the 1880s a narrow rail line was strung along the Animas River, a twisting river gorge, to connect Silverton and Durango. Authentic coal fired steam engines still pull passengers in narrow gauge cars on an incredibly scenic journey. In Durango, CO. 970-247-2733. durangotrain.com

FOUR CORNERS MONUMENT. Four states meet at this Monument, surrounded by the Ute and Navajo Nations. Here you can have your photo taken touching four states

at one time. 38 miles southwest of Cortez, CO, off Hwy 160.

HOVENWEEP NATIONAL MONUMENT.

Five beautifully built ancient towers cluster at the heads of spring-fed canyons in this small, undeveloped park. Their use is still unknown – was it for storage? Solstice observation? Defense? Facilities include a Visitor Center and self-guided interpretive and hiking trails. Travel 3 miles south of Cortez, CO. on Hwy 160, then west 39 miles on County Road G (McElmo Canyon Road). 970-562-4282. nps.gov/hove



SAN JUAN SKYWAY

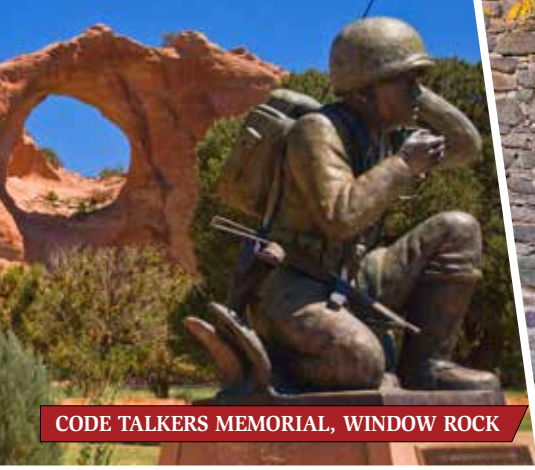
Travel the “road to the sky” which offers views of the towering 14,000-foot San Juan Mountains to rolling hillsides speckled with ancient Indian pueblo ruins. Victorian towns offer both excitement and relaxation. Soak in hot springs, ride the narrow-gauge railroad, and sleep under the stars or in a cozy lodge. This byway can be traveled in a loop. Total distance: 236 miles / 379.8 km.

Real ADVENTURE
Plan your Visit at www.GallupRealTrue.com

EXPLORE

- Aztec Ruins National Monument
- Ancestral Pictographs, Pueblitos & Petroglyphs
- Historical Aztec Museum and Pioneer Village
- Fly Fishing on the Quality Waters of San Juan River
- Over 300 Natural Sandstone Arches
- Renowned Alien Run Mountain Bike Trails
- Navajo Lake State Park

(888) 543-4629 | AztecNM.com



CODE TALKERS MEMORIAL, WINDOW ROCK



AZTEC RUINS NATIONAL MONUMENT

NEARBY COMMUNITIES:

Sizeable towns nearest Mesa Verde are Cortez and Durango, Colorado. **CORTEZ** (8 miles west of Mesa Verde) makes a wonderful base for exploring more of the area's archaeology and offers free Indian dances nightly. **DURANGO** (36 miles east) offers the historic silver boom-town feel with the famous Durango & Silverton Railroad, and Victorian architecture. Both have numerous hotels, restaurants, and other entertainment.

mesaverdecountry.com
durango.org

CHACO CULTURE NATIONAL HISTORIC PARK.

Unlike most of today's well-known, well-preserved Ancestral Puebloan sites, Chaco is not comprised of cliff dwellings. Instead, a broad, shallow canyon cradles the spectacular public architecture of this ancient urban center, the hub of the Puebloan world for religion, trade, and administration. Hiking only; mountain biking on the one loop road around the canyon floor. 76 miles south of Farmington, off of Hwy 550.

nps.gov/chcu

AZTEC RUINS NATIONAL MONUMENT.

Nestled on the edge of the free-flowing Animas River in Aztec, N.M., this 450-room UNESCO World Heritage site was occupied by ancestral Pueblo people from 1100-1300 A.D. The largest ceremonial chamber within the Pueblo is the only reconstructed Great Kiva in North America. Self-guided interpretive trail, visitor center, museum, picnic area. Located in northwest New Mexico off U.S. Hwy. 550 just 10 minutes south of the Colorado/New Mexico state line.

nps.gov/azru

BISTI BADLANDS & DE-NA-ZIN WILDERNESS AREA.

This wonderland of soft clay and sandstone formations can be reached from state road 371 on US 64.

SALMON RUINS & HERITAGE PARK.

Another large "greathouse," or small village, believed to have been a community connected to the people of Chaco Canyon. 8 miles east of Farmington, NM on Hwy 64.

farmingtonnm.org

NEARBY COMMUNITIES:

Sizeable towns near these popular wilderness areas and Ancestral Puebloan destinations in northwest New Mexico

include Aztec, Bloomfield, Farmington and Shiprock.

aztecnm.com | bloomfieldnm.com
farmingtonnm.org

The **FARMINGTON / GALLUP / FOUR CORNERS AREA** are the hubs of Navajo Country in New Mexico that include Red Rock State Park, museums, lodging, restaurants and outdoor recreation.

Navajonationparks.org
discovernavajo.com

PETROGLYPH NATIONAL MONUMENT.

Although traces of Native American culture can be found throughout the Monument, it is of course best known for the over 20,000 petroglyphs (images pecked or carved into rock) that can be viewed there. Five volcanic cinder cones on the West Mesa of Albuquerque produced the basalt boulders that were the rough canvas for these amazing petroglyphs. The Visitors Center, once a homestead-era traditional adobe home, is the best place to start your visit.

CHAMA
New Mexico
Your Host to Adventure!
Rocky Mountain Continental Divide
Trail Community Partner
Outdoor Adventures, Festivals
Steam Train Excursions
Lodging and Restaurants

CONTINENTAL DIVIDE TRAIL
COMMUNITY PARTNER

SCENIC BYWAY
#1 SCENIC BYWAY
BEST OF BOTH WORLDS - NEW WILDERNESS
AND ANCESTRAL PUEBLOAN

(800) 477-0149
info@chamavalley.com
chamarvl.com

Funding Provided by the Villages of Chama Lodgers Tax



TURQUOISE TRAIL NATIONAL SCENIC BYWAY

Linking Albuquerque and Santa Fe, the byway is surrounded by a Scenic and Historic Area encompassing 15,000 Square miles. From the views atop Sandia Crest, travel through the historic mining towns Golden, Madrid and Cerillo, alive with art, crafts, museums and restaurants. 50 miles / 81 km along Highway 14.

BANDELIER NATIONAL MONUMENT.

Bandelier's human history extends back for over 10,000 years when nomadic hunter-gatherers followed migrating wildlife across the mesas and canyons. Around 1150, Ancestral Pueblo people began to build permanent settlements here, but by 1550 the Ancestral Pueblo people had moved from their homes to pueblos along the Rio Grande (Cochiti, San Felipe, San Ildefonso, Santa Clara, Santo Domingo). Reminders of these past times are still evident in the monument.



JEMEZ MOUNTAIN TRAIL

Jemez Mountain Trail takes you through time, past amazing geological formations, ancient Indian ruins, and an Indian pueblo. The area is rich in logging, mining and ranching heritage. Sites include Jemez State Monument, Bandelier

National Monument, Soda Dam, Cabezon, Battleship Rock, and the Spence and Jemez Mountain Hot Springs. 163 mi. / 262 km Loop Road near Albuquerque, NM.

CANYON DE CHELLY NATIONAL MONUMENT. This Monument shelters over 1,600 years of Native American history. Early Ancestral Puebloan basketmaker home sites built high into cliff alcoves grace spectacular red rock canyons where Navajo farmers and shepherders still live. One hiking trail; jeep and horseback guided tours. Near Chinle, AZ, off Hwy 191. nps.gov/cach

HUBBELL TRADING POST NATIONAL HISTORIC SITE. The trader John Lorenzo Hubbell introduced rug patterns popular on the East Coast (imported from China and Persia) and locals began weaving them to create the distinctive regional style of Ganado. Today, the trading post looks as it did a century ago, stocked with excellent rugs for sale. Weaving demonstrations also done. 36 miles south of Chinle, AZ (Canyon de Chelly) on Hwys 191 & 264. nps.gov/hutr

NEARBY COMMUNITIES: The small town of Chinle, and the capital of the Navajo Nation, Window Rock, both in Arizona, have a several motels and restaurants for visitors. Window Rock serves as the seat of government for the Navajo Nation and a base for its' touring council meetings. The Navajo Nation Museum and the Navajo Nation Code Talkers World War II memorial are located here. Gallup, NM, located on I-40 about 100 miles south of Canyon de Chelly, is a busy trading center for all southwestern arts, particularly silversmithing. It's estimated that 80% of Navajo and Pueblo jewelry passes through Gallup's wholesalers. GallupRealTrue.com, discovernavajo.com, navajonationmuseum.org



HISTORIC ROUTE 66 SCENIC BYWAY

In its glory days Historic Route 66 was a symbol of freedom and opportunity to travelers across the nation as it stretched across Northern New Mexico and Arizona. History lovers have preserved many of the attractions so unique to the "Mother Road" in places like Albuquerque and Gallup. Relive the glory days of one of America's most historic byways by visiting the restored quirky restaurants, gas stations, motels and other sites all along the Historic Route 66.

NEXT STOP, 1880!



BOOK NOW!

Group rates available ~ Includes lunch
Group friendly facilities

Trains run daily out of Antonito, CO and Chama, NM
From Memorial Day Weekend thru Mid-October
www.cumbrestoltec.com/groups * 1-877-890-2737



GRAND CIRCLE DIRECTORY

**ARIZONA
COLORADO
NEVADA
NEW MEXICO
UTAH**

REGION WIDE

AMERICA 4 YOU L.L.C.

Receptive tour operator specializing in "soft" adventure travel like ranch vacations, cattle & horse drives, river rafting, Native American culture, snowmobiling excursions and self-drive itineraries. P.O. Box 2214, Fullerton, CA 92837. 714-447-3826. america4you.net

BINDLESTIFF TOURS

An award-winning adventure travel company specializing in small group adventure tours and fully escorted tailor-made private tours of Western North America. We offer multi-day and multi-activity, off-the-beaten-path National Parks camping and lodging tours for solo, private group and custom travel. 4952 S. Rainbow Blvd. #161, Las Vegas, NV 89118. 800-557-6989. bindlestiftours.com

DETOURS AMERICAN WEST

Detours offers scheduled day tours, multi-day tours from Phoenix and Las Vegas to Sedona, Grand Canyon South Rim/West Rim, Apache Trail, Antelope Canyon and other Southwest highlights. Unique tours to National Parks and Native American lands are operated out of Phoenix, Las Vegas, and Albuquerque. Group size is generally 8-12. Our Platinum programs offer private tours in luxury SUVs for 2-6 people. We can custom design anything! 722 S. Perry Lane, Tempe, AZ 85281. 480-633-9013, fax 480-633-8687. detoursamericanwest.com

FINLEY / HOLIDAY FILMS

For over sixty years, we have filmed and told stories in America's foremost destinations. We partner with the National Park Service, conservation groups, travel councils, hotels, and outdoor adventure companies. From destination videos to conservation pieces to pure entertainment, we know you have a story and we'd love to help you tell it. 12607 Philadelphia St., Whittier, CA 90601. 800-345-6707. finleyholiday.com

HOSPITALITY MANAGEMENT SERVICES

Hospitality Management Services operates a number of properties in the southwestern United States. They help to manage a diverse portfolio of hotels, restaurants, and adventure tourism destinations. They currently manage Aarchway Inn, Moab; Hyatt Place Moab, Moab; Holiday Inn Express, Mesa Verde; Retro Inn at Mesa Verde; Destination Grill, Cortez; Zax Restaurant, Moab; and soon to open – Hoodoo Moab – Curio Collection by Hilton. 10 West 100 South, Moab, UT 84532. 303-419-1192. HMSMoab.com

JOY HOLIDAY

Established in 1995, Joy Holiday was the first tour company offering the complete Grand Circle experience to Chinese tour groups since 2004. We are a full service travel operator catering to clients from North America, Asia and around the world. JH offers tour packages, air ticketing, hotel accommodation, bus rentals and customized travel based on your interests. Our drivers

are certified and we have experienced American and Chinese guides. Joy Holiday strives to provide you with the ultimate vacation. 199 California Drive #199, Millbrae, CA. 650-259-9599. joyholiday.com

NATIONAL PARK EXPRESS

We are a destination management company specializing in ground services for Chinese and Asian tourists. We work with all major Las Vegas resorts and the nation's leading hotel chains. Whether traveling on a self-guided tour or with a group, we will book your rooms, reserve show tickets or travel packages. We also publish "Jin Yi" magazine and provide transport, concierge and MICE services. 3525 West Hacienda Ave, Las Vegas, NV 89118. 877-509-1550. CDHDestination.com

PHOENIX INTERNATIONAL PUBLISHING

Publisher of the Grand Circle Travel Planner and other award-winning travel guides. Specializing in multi-language publications and international markets. 520-544-3936. phoenixip.com

SOUTHERN UTAH SCENIC TOURS

Established in 1999, Southern Utah Scenic Tours has successfully offered scheduled and custom small and large group tours of Utah's five national parks, the Grand Canyon, Monument Valley, Death Valley, Yosemite, Sequoia, Yellowstone, the Grand Tetons, Mt. Rushmore, and Alaska. Check out our tours of the Grand Circle. Proudly "TripAdvisor" recommended. P.O. Box 911772, St. George, UT. 886-263-3191. utahscenictours.com

SOUTHWEST ADVENTURE TOURS

As a Destination Management Company, we provide individuals and groups with scenic, photography, and adventure tours throughout the Southwestern US. We offer a wide range of day tour and multi-day tour options and activities and can customize tours to meet your needs. Tours departing from Las Vegas, Phoenix, Sedona, Salt Lake City and other local areas adjacent to the National Parks. Contact us to start planning your adventure today! 382 East 650 South Circle, Cedar City, UT 84720. 435-590-5864. southwestadventuretours.com

SWEETOURS

Since 2000, Sweetours has offered trips to the Grand Canyon South Rim, Grand Canyon West Rim, Hoover Dam, Bryce Canyon and Zion National Park. We also offer in-town transportation for schools, churches, individuals and conventions, with airport and convention center transfers. Dedicated to high quality of customer service and satisfaction, Sweetours connects people to their dream destinations! 702-456-9200. sweetours.com

ARIZONA

ARIZONA EXPOSURE MARKETING

We are a full service agency with 30 years of tourism marketing and advertising experience.

We also publish the popular Northern Arizona Exposure Map, which has been providing visitors with information for 25 years. For a full list of our services, see our member listing on GrandCircle.org. Follow us at: [Facebook.com/ArizonaThingsToDo](https://www.facebook.com/ArizonaThingsToDo). 930 N. Switzer Canyon Dr., Suite 102A, Flagstaff, AZ 86001. 928-526-1144. arizonaexposure.com

ARIZONA OFFICE OF TOURISM

Arizona – Experience the Grand Canyon, old west legends, Native American and Hispanic heritage, sun-drenched adventures, resorts to ranches, shopping & sports! For Arizona vacation information and travel deals, visit visitarizona.com. 100 N 7th Ave., Ste. 400, Phoenix, AZ 85007. 866-488-3754

WESTWIND AIR SERVICE

Family-owned Arizona business operating scenic air and land tours of the Grand Canyon, Sedona, Monument Valley and beyond for over 25 years. We provide tours around the SW showcasing the natural beauty and unique perspectives available only by airplane. With a customer first culture, we are committed to providing the excellent service you expect and deserve. 732 West Deer Valley Road, Phoenix, AZ 85027. westwindairservice.com

CANYON DE CHELLY

THUNDERBIRD LODGE

With all the majesty and history Canyon de Chelly has to offer, it's easy to spend more than a day exploring its' grandeur. Historic Thunderbird Lodge is the only hotel in Canyon de Chelly National Monument. Navajo owned & operated, the charm of the 69-room lodge, adds to your Navajoland exploration. Thunderbird Cafeteria and the 1896 original Trading Post feature regional specialties. Tours of the Canyon are offered daily from the Lodge. Canyon de Chelly, Rte.7, Chinle, AZ 86503. 928-674-5842. thunderbirdlodge.com

FLAGSTAFF

DISCOVER FLAGSTAFF

Located in the mountains of northern Arizona, Flagstaff is a destination for all seasons. Flagstaff's four seasons are enviable by many. Summer temperatures average in the low 80s with sapphire blue skies and crisp mountain air, while winter adventures await in Arizona's officially designated Winter Wonderland with an average 108" of snow fall in downtown. The bounty continues into Fall with a panoramic canvas of quaking aspen and foliage with hues of reds and purples. Spring offers breathtaking beauty of blooms in the world's largest contiguous ponderosa pine forest. 211 West Aspen Ave., Flagstaff, AZ 86001. 928-774-9541. discoverflagstaff.org

METEOR CRATER & RV PARK

Explore the best-preserved meteorite impact site on Earth! See where Apollo Astronauts trained prior to their historic 1969 moon landing. Guided rim tours (weather permitting), observation trails, interactive

Museum & Discovery Center, gift/rock shop and Blasted Bistro Restaurant are located at the Visitor Center. Journey into space on the NEW 4D experience. Big-rig friendly RV Park. 35 miles east of Flagstaff on I-40 at Exit 233. Meteor Crater: 800-289-5898, RV Park: 928-289-4002. MeteorCrater.com 35 miles east of Flagstaff on I-40 at Exit 233. Meteor Crater: 800-289-5898, RV Park: 928-289-4002. MeteorCrater.com

GILBERT

VISIT GILBERT

Voted Phoenix's Coolest Suburb in 2016, Gilbert, Arizona boasts an array of attractions not found anywhere else in the Valley. Name a Top Five Food Neighborhood in Metro Phoenix, home to the world's 2013 Best New Brewery and a thriving agritainment community. 30-minutes southeast of Phoenix. Centrally located for some of Arizona's most beautiful attractions. 90 E. Civic Center Drive, Gilbert, AZ 85296. 480-503-6000. discovergilbert.com

GRAND CANYON / SOUTH RIM

BEST WESTERN GRAND CANYON SQUIRE INN

2 superb restaurants, outdoor heated pool, sports bar, bowling center, health spa and Family Fun Center. 100 Hwy 64, Grand Canyon, AZ 86023. 928-638-2681. grandcanyonsquire.com

BIG E STEAKHOUSE & SALOON

The Big E is the Grand Canyon dining spot to enjoy great food and great entertainment. No other Grand Canyon restaurant has this combination. The Big E is proud to feature Harris Ranch steaks...the highest quality beef available anywhere and the best steaks in Arizona! The Harris Ranch family has maintained a proud tradition of producing the finest all-natural premium beef in the West since the 1930's. As if that wasn't enough, The Big E also has live entertainment, a GIANT video wall, and music into the night. It's the place to be when the sun goes down! Highway 64, Grand Canyon, AZ 86023. 928-638-0333. bigesteakhouse.com

BRIGHT ANGEL BICYCLES

Rent a cruiser or road bike and ride Grand Canyon's beautiful rim-side bike trails, away from the crowds! Adult and youth bike rentals, tours, and shuttle. 3 hour Grand Canyon Tours offer stunning views, knowledgeable guides, and comfy bikes! Cafe services and retail shop on premises. Hiking gear, batteries and camera supplies. 10 South Entrance Road, Grand Canyon, AZ 86023. 928-679-0992. bikegrandcanyon.com

BUCK WILD HUMMER TOURS

Born out of a love for nature and adventure, Buck Wild Hummer Tours is committed to providing you with the best Grand Canyon experience aboard one of our custom-built Humvee touring vehicles. Family-owned and operated with more than 50 years of experience. Go Buck Wild on an exciting and informative Grand Canyon adventure that's fun for the entire family! 469 AZ-64 Suite A, Grand Canyon 86023. 928-362-5940. buckwildhummertours.com

GRAND CANYON CHAMBER OF COMMERCE

The Grand Canyon Chamber & Visitors Bureau is a non profit 501(c)6 organization located in the community of Tusayan. The Chamber provides the most comprehensive information for a visit to the Grand Canyon through our website. Our Information Specialists are highly trained in all aspects of information about Grand Canyon National Park. The Grand Canyon Chamber is also the "Official Arizona Office of Tourism Visitor's Center" for the Grand Canyon/Tusayan area. 469 Highway 64, Grand Canyon, AZ 86023. 928-638-2901. grandcanyoncvb.org

GRAND CANYON NATIONAL PARK LODGES

El Tovar, Bright Angel Lodge, Kachina and Thunderbird Lodges and Maswik Lodge inside the park at the South Rim. Historic hotel and cabins, motel-style lodges on and just off the South Rim. Fine dining, family dining, food-court style. Gift shops, some in historic buildings. Grand Canyon, AZ 86023. 303-29-PARKS, 888-29-PARKS. grandcanyonlodges.com

GRAND CANYON PLAZA HOTEL

Located one mile from Grand Canyon National Park South Rim Entrance. 176 deluxe rooms and 56 two-room suites, kids 16 and under stay free,

full service restaurant (buffet or menu dining), New Wagon Wheel Saloon, indoor garden atrium with 18 ft. spa, and outdoor pool (seasonal). 1-800-995-2521 or 928-638-2673. GrandCanyonPlaza.com

GRAND CANYON RED FEATHER LODGE

This newly renovated Lodge is located one mile from the Grand Canyon National Park South Rim entrance. Our friendly staff can assist you with information regarding the area. Kids 17 and under stay free with parents. Pet rooms available (advance reservations recommended). Rooms have coffee makers, refrigerators, microwaves (Hotel rooms), cable television, and free Wi-Fi. Fitness Room. Laundry Facilities. 300 State Route 64, Grand Canyon, AZ 86023. 928-638-2414 or 800-538-2345. redfeatherlodge.com

NATIONAL GEOGRAPHIC VISITOR CENTER GRAND CANYON (IMAX THEATER)

Make the most of your Grand Canyon visit. Grand Canyon: The Hidden Secrets in IMAX on a giant 6-story high screen. Visitor Center provides free maps & information. Park Pass sales, Adventure Store, Pink Jeep Tours, Helicopter & Airplane Tours. Explorers Café with Pizza Hut® Express, Canyon Creamery (premium ice cream). Located 1-mile from the South Rim Park entrance. 928-638-2468. ExploreTheCanyon.com

PAPILLON GRAND CANYON HELICOPTERS

Papillon Grand Canyon Helicopters, the largest and most experienced helicopter sightseeing company in the world, has been flying daily to the Grand Canyon since 1965. Papillon is certified to fly both the South and West Rims of the Grand Canyon with three exclusive landing sites at the bottom of the Grand Canyon. Highway 64, 3568 Airport Rd. Grand Canyon, AZ 86023. 928-638-2419. papillon.com

YAVAPAI LODGE

Set within Grand Canyon National Park, Yavapai Lodge occupies a prime location in the Park. A short walk from the Canyon's South Rim and steps from the General Store, bank, and post office, it's the perfect place to start your adventure. The newly-remodeled main lodge makes a great place to relax, recharge and explore. 11 Yavapai Lodge Road, Grand Canyon, AZ 86023. 928-628-4001. visitgrandcanyon.com

GRAND CANYON / NORTH RIM

GRAND CANYON LODGE-NORTH RIM

Experience the Historic Lodge nestled on the north edge of the canyon at 8,100 ft. The only lodging in the Park. On-site Dining options, Gift Shop, General Store, Roughrider Saloon, Mule Rides, Hiking Trails, Public laundry and showers. End of Hwy 67, North Rim, AZ 86052, Direct: 928-638-2611, Toll-free: 877-386-4383. GrandCanyonForever.com

KINGMAN

Kingman, the Heart of Historic Route 66, is situated between the Grand Canyon Skywalk® and Grand Canyon National Park. Kingman is home to two wineries, Arizona's oldest operating craft distillery, and a historic district with four museums and over 40 sites on the National Registry of Historic Places. Drive 90 minutes north through ranch land and Carlos Elmer's Joshua View (Joshua Trees Forest) to the Skywalk®. Or make it a road trip on Route 66 east to Grand Canyon National Park South Rim (3 hour drive), and visit several road side attractions and scenic vistas. Contact or stop by the Kingman Visitor Center for maps, trip ideas and directions. 120 West Andy Devine Avenue, Kingman, AZ 86401. 928-753-6106 / 866-427-RT66 (7866).

MONUMENT VALLEY

DINEH BEKEYAH TOURS

Based in Arizona near Monument Valley, Dineh Bekeyah Tours provides the experience of a lifetime! Our tours range from one and a half hours to 18-hour overnights. We provide photo-graphic tours, star-chasing, moonlight excursions, educational student tours, and full cultural tours. Our SUV tours can accommodate groups or individuals. Jct 163 & Navajo Tribal Road, Space C-5, Kayenta, AZ 86033. 928-409-0088. dinehbekeyah.com

GOULDING'S LODGE

You'll recognize scenes of Monument Valley from famous movies like Stagecoach and Wind Talkers. Beautiful rooms

and a breathtaking view. Restaurant, Museum, Gift Shop, Campground, Store & Gas, Tours of Monument Valley and More. PO Box 360001, 1000 Main St, Monument Valley, UT 84536. 435-727-3231. gouldings.com

SACRED MONUMENT TOURS

Private guided Jeep tours of Monument Valley. Monument Valley, Mystery Valley and Tear Drop Arch in Horseshoe Canyon are among our exciting destinations. Options to suit any traveler — one hour tours, half or whole daytours and even overnight camping. Every Sacred Monument Navajo guided tour includes aspects of the Navajo culture presented by your guide. Traditional Navajo storytelling is also on fare; giving you a refreshing insight both to Monument Valley and the Navajo people that call this breathtaking landscape their home. Monument Valley, Utah 84536, 435-727-3218.

THE VIEW HOTEL INSIDE MONUMENT VALLEY

The recently opened View Hotel is located inside beautiful Monument Valley. We also have a full service restaurant and gift shop located on premises. PO Box 360457, Monument Valley Tribal Park, UT 84536. 435-727-5555. monumentvalleyview.com

PAGE/LAKE POWELL

AMERICAN AVIATION

From Page, take a tour of your lifetime of Lake Powell, Glen Canyon Dam, and Horseshoe Bend. From Bountiful, Utah, in the heart of the Wasatch Front, take desert to mountain air tours, flight training, or charter. Our staff is friendly and with our aviation experience know you're in safe hands. Get a bird's eye view of the Mother Nature's most beautiful views with American Aviation. 238 10th Avenue, Page, AZ 86040. 928-608-1060. americanaviationwest.com

ANTELOPE CANYON TOURS, INC.

Antelope Canyon awaits the adventurous traveler who seeks to discover one of the most spectacular sculptures set in stone, a must for amateur and professional photographers. 22 South Lake Powell Blvd., P.O. Box 936, Page, AZ 86040. 928-645-9102. antelopecanyon.com

ANTELOPE POINT MARINA

Lake Powell awaits—with brilliant blue waters, secluded beaches and over 92 major canyons including Rainbow Bridge National Monument. Deluxe houseboat & powerboat rentals, Boat tours, Floating Marina Village—'Ja'di' tooh restaurant & lounge and Marketplace, Welcome Center, Dry Storage and more. Navajo Route 22B, Page, AZ 86040, Direct: 928-645-5900, Toll-free: 800-255-5561. LakePowellHouseboating.com

HYATT PLACE / PAGE LAKE POWELL

102 room Select Service property located in Page, AZ. From here you have boundless views of Arizona's desert landscape. Drive just 5 minutes to hike and watch the sunset Horseshoe Bend. Head down the road to Lake Powell for a day of water activities; or visit any of the nearby attractions such as Glen Canyon Dam and Antelope Canyon. 1126 N. Navajo Dr, Page, AZ 86040. hyatt.com/en-US/hotel/arizona/hyatt-place-page-lake-powell/pgazp

LAKE POWELL RESORTS & MARINAS

Arizona's only property located on the shores of Lake Powell. RV parks, Houseboat & Powerboat Rentals, Scenic Boat Tours, Hiking Trails & Award Winning Dining. Lake Powell Resort, 100 Lakeshore Drive, Page, AZ 86040. 928-645-2433, 888-896-3829. lakepowell.com

VISIT PAGE LAKE POWELL

The Colorado River, and Lake Powell, created by the Glen Canyon Dam, offer rafting, boating, jet skiing, and houseboating experiences. For airborne play, take to the skies on a helicopter tour or go sky diving. Back on solid ground, check out the slot canyons, Horseshoe Bend, Rim Trail, golf course, indoor shooting range, and more. If mountain biking to the extreme is your thing, be sure to check out our world-class rim trail. Filled with epic views and biking ranging from beginner to expert 6 N. Lake Powell Blvd., Page, AZ 86040. 928-645-4310. VisitPageLakePowell.com

WILDERNESS RIVER ADVENTURES

Whitewater river rafting within the walls of the Grand Canyon. Wilderness River Adventures expert crews guide you safely on rafting itineraries that range from



BLACK CANYON OF THE GUNNISON NATIONAL PARK

2 days to 16 days on the Colorado River in the Grand Canyon or in Cataract Canyon. Perfect by yourself or with a group, you'll find this is the vacation experience of a lifetime. Let yourself go! The Colorado rivers never-ending current carries you to new discoveries of majesty and beauty, and to new heights of excitement and adventure. Your journey climaxes at a wonderful destination: a new you. P.O. Box 717, Page AZ 86040. 800-992-8022, 928-645-6049. riveradventures.com

PEACH SPRINGS

GRAND CANYON WEST

Grand Canyon Resort Corporation (GCRC) is wholly owned by the Hualapai Tribe and is located in Peach Springs, Arizona. In 1988, the Hualapai Indian Tribe, which has occupied the land since 1883, established GCRC, welcoming millions of visitors each year to tour the area, including the Hualapai Lodge, Hualapai Ranch, Hualapai River Runners, and Grand Canyon West. 16500 East Highway 66, Peach Springs, AZ 86434. 928-769-2000. grandcanyonwest.com

PRESCOTT

CITY OF PRESCOTT

Prescott was once the Capital of the Arizona Territory. Nestled at an elevation of 5,200' feet and an average temperature of 70 degrees, it has four beautifully distinct seasons. The historic charm of downtown is surrounded by wonderful landscapes of lakes, streams and mountains filled with wildlife. Enjoy horseback riding, golfing, kayaking, fishing, hiking, camping, mountain biking, local breweries, restaurants and shopping. And a whole lot more. 201 South Cortez, Prescott, AZ 86303. 928-777-1259. visitprescott.com

PRESCOTT RESORT AND CONFERENCE CENTER

Offering extraordinary views from the Top Of The Rock, the Prescott Resort and Conference Center is the area's only full service resort. With pool, fitness center, restaurant, onsite spa services, Bucky's Casino, complimentary parking and Wi-Fi, it is the number one choice for travelers seeking luxurious and affordable accommodations in Northern Arizona. 1500 East State Route 69, Prescott, AZ 86301. 855-9574637. prescottresort.com

SPRINGHILL SUITES BY MARRIOTT

A classic, all-suite hotel perfectly located in the heart of the city, the hotel features a comfortable fireplace lobby, indoor heated pool / spa and adjacent patio with fire-pit and BBQ grill, plus a fully-equipped business library. Each mini-suite has a microwave, mini-fridge & coffeemaker. Our one-bedroom suite includes a living area with fireplace, separate bedroom and Jacuzzi tub. Electric vehicle charging station, too. 200 E Sheldon St, Prescott, AZ, 86301, 928-776-0998. marriott.com/presh

SEDONA

SEDONA CHAMBER OF COMMERCE

Set amid towering Red Rock monoliths, forests and some of the world's most spectacular scenery, Sedona is a four-seasons playground for everyone. Here you'll find history and archaeology; arts and culture; shopping; outdoor sports; and spiritual and metaphysical pursuits. Just north is stunning Oak Creek Canyon, a breathtaking wild canyon surrounded by our world renowned Red Rocks. In Sedona you'll find world-class hotels, resorts, B & B's, and an exceptional variety of shopping and dining. Sedona Visitor Center: 331 Forest Road, Sedona, AZ 86336. 800-288-7336. visitsedona.com

SELL MY TIMESHARE NOW

Sedona timeshare resorts offer the best in luxury, convenience, and services for your vacation in the Grand Circle area. After a day of seeing the sights, relax in your 1-3 bedroom timeshare suite complete with kitchen, balcony, living room and resort amenities. We provide Sedona resort timeshare resales and rentals for low prices set by private owners. 8545 Commodity Circle, Orlando FL 32819. 877-815-4227. SellMyTimeshareNow.com

TUBA CITY / MOENKOPI

MOENKOPI LEGACY INN & SUITES

Newest hotel on tribal lands (first on Hopi land in 50 years). Outdoor Heated Pool and Jacuzzi, Fitness Center, Tsots'valki Conference Center, San Francisco Peak Serenity Room & Kiva Garden. 16 suites, wireless internet, striking architecture & décor. Learn about Hopi Culture by attending an Experiencing Hopi Presentation. Located adjoining Tuba City at the western Gateway to the Hopi Mesas. Tour the mesas and villages with Authorized Hopi Guides. P.O. Box 2260, Tuba City, AZ 86045. 928-283-4500. experiencehopi.com

QUALITY INN — TUBA CITY

Explore Navajo! Beautiful Southwestern rooms, Hogan Restaurant, Historical Trading Post, Explore Navajo Interactive Museum. Begin your excursion today at explorenavajo.com. Hotel designed with Native themes. P.O. Box 247, Tuba City, AZ 86045. 928-283-4545, 800-644-8383. ExploreNavajo.com

TUCSON

UNDER CANVAS TUCSON

Located on 60,000 acres of Tucson's most breathtaking desert landscape, Under Canvas Tucson provides a one-of-a-kind glamping experience on the acclaimed Tanque Verde Ranch. With full access to ranch amenities and activities, including day camps and programming for kids, horse-back riding, mountain bike riding, fishing, hiking, and more, you'll be hard-pressed to find time to decompress by the pool! 14301 East Speedway, Tucson, AZ 85027. undercanvas.com/camps/tucson/

WILLIAMS

GRAND CANYON RAILWAY & HOTEL

Experience the Old West aboard a historic train arriving steps from the Grand Canyon. Relax at the traditional, 296-room G.C.R. Hotel. All-inclusive packages. Two blocks from Route 66. 233 N. Grand Canyon Blvd., Williams, AZ 86046. 800-THE-TRAIN. thetrain.com

WILLIAMS-GRAND CANYON CHAMBER OF COMMERCE

Gateway to the Grand Canyon®; Experience our Historic Walking Tour on Main Street, Cruise the Loop-Route 66, visit shops, museums, galleries, 18 hole golf, great airport facilities, and enjoy outdoor recreation and lakes in the beautiful Kaibab National Forest. Bearizona Drive Thru Wildlife Adventure opened in 2010. 200 W. Railroad Ave., Williams, AZ 86046. 928-635-1418, 800-863-0546. williamschamber.com

WINDOW ROCK

NAVAJO ARTS & CRAFTS ENTERPRISE

Located in Window Rock, AZ, Navajo Arts & Crafts Enterprise offers our customers a wide variety of merchandise in Native American Arts and Crafts selling jewelry from local vendors, including pottery, moccasins, Navajo cradleboards, Navajo rugs, Native American Church instruments and peyote fans. We also offer embroidery and graphic design services. 12 AZ-264, Window Rock, AZ 86515. 928-871-4090. gonavajo.com

COLORADO

COLORADO SCENIC AND HISTORIC BYWAYS

Located throughout the State, Colorado's Scenic and Historic Byways provide 26 outstanding driving tours, including 11 America's Byways®. These byways are a catalyst for the preservation of Colorado's culture, history and natural wonder, as well as continue to bring both locals and visitors together and connect them with the land. 4201 East Arkansas Avenue, Denver, CO 80222. 303-757-9786. ColoradoByways.org

BRIGHTON

LEISURE WEST TOURS & CRUISES

Work smarter, not harder! We are a group tour operator specializing in group-tours throughout the Southwest. Do you have clients, a group, club, organization that wants to have a great Southwest adventure? Let us do the work for you! We have the expertise and experience to provide you with a complete custom tour package with a full itinerary for your clients. 1266 Strong Street, Brighton, CO 80601. 303-659-4858. leisurewesttours.com

CORTEZ

CANYON OF THE ANCIENTS GUEST RANCH

Canyon of the Ancients Guest Ranch is a luxurious boutique guest ranch near Mesa Verde National Park and the Four Corners area. The guest ranch is a central location to explore the abundant archaeological treasures and reconnect with nature and animals in an idyllic setting. 7950 Road G, Cortez, CO 81321. 970-565-4288. canyonoftheancients.com

HOLIDAY INN EXPRESS

Cortez Holiday Inn Express is a 100-room, family-oriented hotel just nine miles from Mesa Verde National Park. Tripadvisor® rated us number one of all lodging in Cortez! Ask about our Fort Holiday Family Suite! Free breakfast with coffee and pool are available 24 hours. We are a 100% no pets/no smoking property. 2121 East Main Street, Cortez, CO 81321. Hiexpress.com

RETRO INN AT MESA VERDE

We are "retro" in the best sense of the word! Our top-notch services and amenities guarantee you'll have a relaxing time while exploring Mesa Verde country and Southern Colorado. Friendly staff, large / updated classic rooms and very comfortable beds. We offer free breakfast daily and a free shuttle to Ute Mountain Casino. When you stay with us, you can trust that we'll take care of you. 2140 East Main Street, Cortez, CO. 970-565-3738. retroinnmesaverde.com

DENVER

VISIT DENVER

As the gateway to the Rocky Mountains, Denver offers world class shopping, cultural events, nightlife, museums and many professional sports teams. Contact us to find out more about everything that's new in Denver! 1555 California St., Suite 300, Denver, CO 80202. 303-892-1112, 800-2-Denver. VISITDENVER.com

DELTA COUNTY

DELTA COUNTY TOURISM CABINET: CEDAREDDGE, CRAWFORD, DELTA, HOTCHKISS, AND PAONIA.

A visit to "Our side of the Divide," will have you traversing through the ancestral lands of the Ute Indians. Enjoy desert canyon rock art, trails and rivers. Climb up to our alpine forests for sapphire lakes, alpine trails and spectacular views. deltacountycolorado.com

DURANGO

BAR D CHUCKWAGON SUPPERS

Open Nightly Memorial Day Weekend thru Labor Day, The Bar D Chuckwagon offers family entertainment and a barbecue supper. Then The Wranglers perform their stage-show with cowboy songs, comedy, and lively instrumentals. The Chuckwagon is set in an old west cowboy village under red cliffs North of Durango, Colorado. 8080 County Road 250, Durango, CO 81301. 970-247-5753. bardchuckwagon.com

DURANGO & SILVERTON NARROW GAUGE RAILROAD

Step back in time with a ride behind a coal-fired, steam-powered vintage locomotive for a magnificent ride through the mountains of southwest Colorado. 479 Main Ave, Durango, CO 81301. 970-247-2733, 888-872-4607. durangotrains.com

DURANGO HAMPTON INN

Your base "lodge" for adventure. We are located on the free trolley route to access downtown dining, shopping, museums and galleries. Ride the Durango & Silverton Narrow Gauge Railroad Railway, see a performance at Henry Strater Theatre or venture to Mesa Verde National Park. Stay with us for quick access to awesome skiing at Purgatory Durango Mountain Resort. 3777 Main Ave., Durango, CO 81301. 970-247-2600.

GATEWAY RESERVATIONS

Since 1986, the local travel consultants at Gateway Reservations have assisted visitors with personalized travel planning and reservations to Durango and southwest Colorado. Gateway Reservations partners with area lodging, activity, transportation, and entertainment providers to create a single place where visitors can find and compare their itinerary options, including rates, amenities, and availability, and create discount packages. 48 County Road 250, Suite 8, Durango, CO 81301. gatewayreservations.com

THE ROCHESTER HOTEL

The historic Rochester Hotel, built in 1892, offers 15 luxurious rooms with high ceilings and private bathrooms. The hotel is situated on a beautifully landscaped site, featuring a flower-filled courtyard. Rooms are decorated in an Old West Motif inspired by the Western movies filmed in the Durango area. Movie posters framed in marquee lights line the hallways. It is located in the heart of downtown Durango, one block off of historic Main Avenue. 726 E 2nd Avenue, Durango, CO 81301. 970-385-1920. rochesterhotel.com

THE STRATER HOTEL

The historic Strater Hotel (1887, HHA Member) is a Durango, CO (Southwest) landmark located two blocks north of the Durango Train, one hour east of Mesa Verde, and in the heart of the San Juan Mountains. Home to Henry Strater Theatre, Mahogany Grille, The Office Spiritorium, and Diamond Belle Saloon. 691 Main Avenue, Durango, CO 81301. 970-247-4431. straterhotel.com

VISIT DURANGO

Located in the "Four Corners" region where Colorado meets Utah, Arizona and New Mexico, Durango is the perfect gateway to experience the history of the American West. Durango offers "a dozen vacations in one destination." From old west experiences, ancient

ruins, and arts & culture to adventure sports, agritourism and special events, Durango has something to offer all travelers. Durango Welcome Center: 802 Main Ave. Durango, CO 81301. 800-525-8855. durango.org

GRAND JUNCTION

CLARION GRAND JUNCTION

One of Grand Junction's largest hotels, ideally suited to accommodate groups of all sizes. The hotel is conveniently located off interstate I-70 and nearby Walker Field airport. Amenities include indoor and outdoor pools and spas, complimentary hot breakfast buffet, an on-site restaurant and lounge, fitness center, free WiFi and much more. 755 Horizon Dr., Grand Junction, CO 81506. 970-243-6790. clarioningrandjunction.com

GRAND VISTA HOTEL

Surrounded by western Colorado's beauty, the Grand Vista is located near Interstate 70, offering a full service hotel with 158 rooms and mini-suites. Dine at Oliver's Restaurant or enjoy live entertainment, karaoke and nightly specials at Bailey's Lounge. Looking to burn calories from your day's wine tasting in Colorado Wine Country? Enjoy the exercise room and indoor swimming pool, plus hot tub that is open until midnight. 2790 Crossroads Blvd., Grand Junction, CO 81506. 800-800-7796. grandvistahotel.com

VISIT GRAND JUNCTION

Welcome to Colorado Wine Country! Grand Junction is also the gateway to the 23,000 acre Colorado National Monument, Grand Mesa National Forest with over 300 lakes, dinosaur expeditions, 22 wineries, whitewater rafting, mountain biking, golf, and hiking in Western Colorado. 740 Horizon Dr., Grand Junction, CO 81506. 970-244-1480, 800-962-2547. visitgrandjunction.com

IGNACIO

SKY UTE CASINO RESORT & CONVENTION CENTER

Resort with 140 luxury rooms, 8-suites, and (4) restaurants near Ignacio & Durango. Featuring (24) full hookup RV's spots, indoor pool, hot-tub, exercise facility, gift shop AMF bowling & miniature golf. Spa facilities include exercise room, Native American Spa and massage therapists. Casino includes hundreds of slots, private poker room, Blackjack and more. Next door is the Southern Ute Cultural Center and Museum. Box 340, Ignacio, CO 81137. 970-563-1758. skyutecasino.com

SOUTHERN UTE MUSEUM

The Southern Ute Museum was established in 1971 to preserve and promote Ute culture and history. The museum offers an experience for everyone, with four exhibit spaces in the museum: the permanent gallery, the temporary gallery, the Veterans' alcove, and the welcome gallery. The Southern Ute Museum store contains locally made art and jewelry. The museum is open daily 10AM to 5PM. 503 Ouray Drive, Ignacio, CO 81137. southernutemuseum.org

RIDGWAY

RIDGWAY LODGE & STAR SALOON

Gateway to the San Juan Mountains, Ridgway Lodge offers travelers comfortable rooms, great rates, & Orvis Hot Springs packages with complementary continental breakfast. All rooms have 160 DIRECTV channels, Wi-Fi, refrigerator, microwave, and coffee maker. We are a "cup of coffee" ride to Ouray, Silverton, and Telluride. Transportation to Telluride, Silverton and free Montrose Airport shuttle available. 373 Palomino Was, Ridgway, CO 81432. 970-626-5444. ridgwaylodgeandsuites.com

MESA VERDE

FAR VIEW LODGE

Inside Mesa Verde National Park. Comfortable rooms with balconies, many with 100-mile views. Half-day guided tours are available. 425-site campground. Navajo Hill, Mesa Verde National Park, CO 81330. 602-331-5210, 800-449-2288. visitemesaverde.com/GCA10

MESA VERDE COUNTRY® VISITOR INFORMATION BUREAU

Home to Mesa Verde National Park, 2 National Monuments and a Tribal Park. Experience the Trail of the Ancients, the only National Scenic Byway dedicated solely to archaeology. "One day just isn't enough!" P.O. Box HH, Cortez, CO 81321. 970-

565-8227, 800-253-1616. mesaverdecountry.com

MESA VERDE NATIONAL PARK

In 1906 Mesa Verde National Park was set aside to "preserve the works of man." Over 52,000 acres preserve approximately 4800 known archeological sites. P.O. Box 8, Mesa Verde, CO 81330. 970-529-4465. nps.gov/meve

UTE MOUNTAIN CASINO, HOTEL, AND RESORT

Colorado's first Tribal Casino and largest casino in the Four Corners! Close to Mesa Verde National Park, we offer a hotel with suites, swimming pool, sauna and gym. The Casino boasts the best Live Table games, all the latest Slots, a large bingo hall and Kuchu's Restaurant. An RV park and full-service 24-hour full service Travel Center with fuel/diesel and convenience store are located right next door. #3 Weeminuche Drive, Tawaoc, CO. 800-258-8007. utemountaincasino.com

MONTROSE

MONTROSE OFFICE OF BUSINESS AND TOURISM

Located 260 miles southwest of Denver, Colorado, Montrose is the hub of the Western Slope of the Rocky Mountains and well positioned for year-round adventure. Minutes from hotels, restaurants, shops, and other city life, the Black Canyon National Park offers jaw-dropping views and breathtaking drives along the rim. A pontoon boat features neck-stretching views of its sides. Montrose boasts a bounty of historical and cultural experiences and attractions for everyone. 107 South Cascade Avenue, Montrose, CO 81401. 970-497-8558. VisitMontrose.com

OURAY

OURAY CHAMBER RESORT ASSOCIATION

Ouray is in southwest Colorado along U.S. Highway 550, the Million Dollar Highway. Perched at 7,800 feet and surrounded by 13,000-foot snowcapped peaks, the town is nicknamed "The Switzerland of America." Founded in 1876 as a prosperous mining town, Ouray is home to sulfur-free hot springs, the Ouray Ice Park, hundreds of miles of 4x4 roads and hiking trails. 1230 Main St., Ouray, CO 81427. 970-325-4746. ouraycolorado.com


PAGOSA SPRINGS

PAGOSA SPRINGS AREA TOURISM

Located in southwest Colorado at the base of the Continental Divide and Wolf Creek Pass, Pagosa Springs is one of the state's last undiscovered gems. Pagosa Springs offers visitors an opportunity to soak in the world's deepest hot springs (Guinness World Record), explore over 2.5 million acres of surrounding wilderness and natural forest areas, play in the most snow in Colorado at nearby Wolf Creek Ski Area, and experience deep area history, with Chimney Rock National Monument nearby. 105 Hot Springs Boulevard, Pagosa Springs, CO. 970-903-9728. visitpagosasprings.com

THE SPRINGS RESORT & SPA

Nestled in the San Juan Mountains along the banks of the beautiful San Juan River in the mountain community of Pagosa Springs. The Springs Resort & Spa. Is a 79-room



RAFTING ON THE COLORADO RIVER



ZION NATIONAL PARK

boutique hotel boasting several room types, conference facility, café, and bar. Twenty-three geothermal hot spring soaking pools (Colorado's most), receive their rich mineral waters from the world's deepest geothermal hot spring. 165 Hot Springs Boulevard, Pagosa Springs, CO 81147. 970-264-4168. pagosahotspings.com

NEVADA

BAKER

GREAT BASIN HERITAGE AREA PARTNERSHIP

Opportunities for outdoor recreation and cultural tourism abound in the Great Basin National Heritage Area. Located west of I-15 and along America's Loneliest Road (Hwy. 50) in western Utah and eastern Nevada, this distinctive landscape offers something for everyone. Get ready for 16,000 square miles of adventures and stories to tell. 775-234-7171. greatbasinheritage.org; millardcounty.com

NEW MEXICO

ACOMA

SKY CITY CULTURAL CENTER & HAAK'U MUSEUM

The Cultural Center at the base of Sky City offers meals native to Acoma at the Yaak'a (Corn) Café. The Gaits'i (Beautiful) Gift Shop offers world famous Acoma pottery as well as jewelry. The Haak'u Museum showcases the history, art, and cultural that has endured for a thousand years. From I-40 at Exit 102. Acoma Sky City is located one hour west of Albuquerque and one hour east of Gallup, New Mexico. 800-747-0181. P.O. Box 310, Acoma, NM 87034. skycity.com

ALBUQUERQUE

VISIT ALBUQUERQUE

At the heart of New Mexico beats the pulse of a vibrant city. In Albuquerque, diverse cultures, authentic art and vibrant traditions have helped shape our centuries-old story. No matter your interest, this bucket list destination has countless opportunities for you to explore. Immerse yourself in our painted skies, one-of-a-kind cuisine, rich culture and abundance of open space—all of which have the power to change perspectives. Plan your trip today, and leave Albuquerque viewing your own world in a whole new light. 20 First Plaza NW, Suite 601, Albuquerque, NM 87102. 505-842-9918/800-284-2282. VisitABQ.org

AZTEC

CITY OF AZTEC

Aztec epitomizes the Great American West. A popular Four Corners gateway, Aztec is rich in multi-cultural

heritage, ancestral traditions and top-tier amenities and events. Among them: Aztec Ruins National Monument (a UNESCO World Heritage site), world-class Quality Waters fly-fishing, over 200 natural sandstone arches, and sumptuous outdoor recreation. 110 N. Ash Ave., Aztec, NM 87410. 888-543-4629. aztecnm.com

CHAMA

CHAMA VALLEY CHAMBER OF COMMERCE

The mission of the CVCC is to promote the prosperity of business and to enhance the quality of life for all citizens in the Chama Valley by acting in partnership with commercial, industrial and civic interests. 2372 S. State Rd. 17, Chama, NM. 575-756-2306. chamavalley.com

CUMBRES & TOLTEC SCENIC RAILROAD

Take a ride on a historic narrow gauge, coal-fired, steam-powered scenic railroad. Its path through steep passes and deep gorges is the stuff of adventure novels and was an engineering marvel in the 1880's. The railroad was designated a National Historic Landmark in 2012. Today the Railroad fulfills another important mission — taking passengers on the ride of a lifetime! 500 Terrace Avenue, Chama, NM 87520. 575-219-3302 / 888-286-2737. cumbrestoltec.com

FARMINGTON

FARMINGTON CONVENTION & VISITORS BUREAU

Gateway to the Four Corners. Ancient ruins, Native American arts and crafts, outdoor summer theater, fabulous art and trading posts. Outdoor lovers thrive in Farmington! Try fly fishing on the San Juan, exploring the Bisti Badlands, golfing at Pinon Hill and hiking both intern and in the surrounding area. 3041 E. Main, Farmington, NM 87402. 800-448-1240. farmingtonnm.org

GALLUP

GALLUP/McKINLEY COUNTY CHAMBER

Gallup is the place for real, life-changing adventure. Nestled in spectacular red rock beauty and located along historic Route 66, Gallup offers enticing outdoor adventures, awe-inspiring arts and rich culture rooted in Native American tradition and its People. It is the perfect destination for all travelers seeking new thrills. Gallup Visitors Center. 505-722-2228. 106 Route 66, Gallup NM 87301. GallupRealTrue.com

SANTA FE

TOURISM SANTA FE

Santa Fe is a magical, exuberant, colorful journey at any time of year. Our legendary history and culture will fascinate and inspire you. Our art galleries and diverse visual arts span ancient traditional art to the most contemporary, making it one of the largest and most important art markets in the country. Settle yourself

into our world class accommodations, partake of our sumptuous world renowned cuisine, and treat yourself to our colorful markets. Experience why Santa Fe has been considered a legendary trading center for hundreds of years. 201 West Marcy Street, Santa Fe, NM 87501. 505-955-6208 / 800-777-2489. santafe.org

UTAH

UTAH OFFICE OF TOURISM

Home to The Mighty Five(TM) National Parks (Zion, Bryce Canyon, Capitol Reef, Canyonlands, Arches) and The Greatest Snow on Earth(circle-R), Utah represents the best of both the Rocky Mountains and the Desert Southwest. Whether it's heart-thumping downhill skiing, hiking, thrilling whitewater rafting or just communing with nature, Utah has it all—holding true to the state's "Life Elevated" motto. 300 North State Street, Salt Lake City, UT 84114. 801-538-1900, 800-200-1160. visitutah.com

BLUFF / BLANDING

DESERT ROSE INN & CABINS

We are a lodge style property in the heart of Southeastern Utah. Surrounding by jaw-dropping views we are a short drive to Monument Valley to the South, Moab to the North, and Durango to the East. Located at the west entrance to historic Bluff, Utah, the Desert Rose Inn architecture is an all wood style lodge with massive timbers which excite the senses with their intimate charm. Set against iridescent sunsets and bold blue skies, you'll experience a spectacle rarely found. 701 West Main Street, Bluff, UT 84512. 888-475-7673. desertroseinn.com

BRYCE CANYON

THE LODGE AT BRYCE CANYON

The Lodge at Bryce Canyon is the perfect in-park spot from which to launch your exploration into the crimson crevices and hoodoos. Accommodations include 70 motel-style guest rooms and 40 cabins along with WIFI in the Lodge lobby and at Valhalla Pizzeria. The dining room is open for breakfast, lunch and dinner, offering local microbrews and international wines. Curio Shop, General Store, Public laundry and showers, Horseback riding, Free Shuttle Bus inside the Park, and Hiking Trails. Highway 63, Bryce UT. 877-386-4383. BryceCanyonForever.com

BRYCE CANYON CITY

BEST WESTERN PLUS BRYCE CANYON GRAND HOTEL

The style and experience of a great mountain lodge, with modern day amenities such as free wireless Internet, flat panel televisions, large pool and cable TV. 164 rooms. Walking distance of historic Ruby's Inn and Bryce View Lodge in the Bryce Canyon City area. 30 North 100 East, Bryce Canyon City, UT 84764. 435-834-5700, 866-866-6634. bestwesternbrycecanyongrandhotel.com

BEST WESTERN RUBY'S INN

Closest Accommodations to Bryce. 370 rooms, Campground, Cabins, Tipis. Shopping, Restaurants, Meeting Facilities, Nightly Rodeos, Guided Horseback rides, ATV tours, Air Tours, Bike Rentals, National Park shuttle, High speed Internet Access, ATM, Foreign Currency Exchange, Car Care/Car Rentals, Winter Activities. Open year-round. 26 South Main Street, Bryce Canyon City, UT 84764. 435-834-5341, 800-468-8660. brycecanyoncampgrounds.com, horsiderides.net, and rubysinn.com

CAPITOL REEF/BICKNELL/TORREY

Capitol Reef Country/Wayne County Travel Council Utah's least known and most surprising National Park Is Capitol Reef. Spectacular scenery, great weather, all services available. PO Box 7, Teasdale, UT 84773. Info Center: Hwys. 12 and 24, Torrey, UT. 800-858-7951. capitolreef.travel

CEDAR CITY / BRIAN HEAD

CEDAR CITY/BRIAN HEAD TOURISM BUREAU

Tony award winning Utah Shakespeare Festival,

Cedar Breaks, Kolob Canyons, Brian Head Ski Resort, plus Bryce Canyon and Zion. 581 N. Main, Cedar City, UT 84720. 435-586-5124, 800-354-4849. ScenicSouthernUtah.com

KANAB

PARRY LODGE

For much of the past 84 years, Kanab's Parry Lodge was the spot where movie stars stayed and dined while in the area. Today, the Lodge offers 90 guest rooms, dining room, heated outdoor pool, and free Wi-Fi. The Old Barn Theater showcases western movies made in the area. Across the street is Denny's Wigwam, a small town gift shop that offers a virtual-reality aerial tour and the Ironhorse Restaurant & Saloon. Forever Adventure Tours offers 6 scenic back country tours by hummer. 89 East Center Street, Kanab, UT 84741. Parry Lodge: 877-386-4383. ParryLodge.com / Forever Adventure Tours: 435-644-5700. ForeverAdventureTours.com

SOUTHERN UTAH'S KANE COUNTY OFFICE OF TOURISM

Centrally located to Bryce, Zion, Lake Powell, Grand Canyon and many more. Kanab and surrounding Kane County is the perfect basecamp for your Southern Utah adventure. 78 South 100 East, Kanab, UT 84741. 435-644-5033, 800-SEE-KANE. visitsouthernutah.com

ZION PONDEROSA RANCH RESORT

Experience Zion National Park from the top! With 4,000 acres Zion Ponderosa sits on the a forested plateau on the eastern border of Zion National Park. We offer six lodging types (including vacation homes, cabins, and various camping options), dining services, and more on-property recreation than most resorts in the west, including: zip line, climbing walls, jeep tours, canyoneering, wagon rides, hiking shuttles, ATV tours, paintball, rifle shooting, horseback riding, miniature golf, and more. Twin Knolls Road, Zion National Park, UT. 800-293-5444 or 435-648-2700. zionponderosa.com

MOAB

AARCHWAY INN

Located on the edge of Moab between picturesque red rocks and the buttes of the Colorado River, we are two miles from Arches National Park and 30 minutes from Dead Horse Point and Canyonlands National Park. A 97-room resort hotel with amenities for everyone, our goal is to expand on all that Moab has to offer by providing the absolute best experience to our guests. 1551 North Riverview Drive, Moab UT, 84532. 435-259-2599. aarchwayinn.com

HYATT PLACE MOAB

118 guest rooms and 8 casitas in three stories set atop the beautiful red rocks. The perfect location for everything on your sight-seeing list. Get some R&R by the pool, splash pad, or hot tub, or stay and enjoy the Gallery. We offer a coffee-2-cocktails bar, 24-hour Starbucks and stay-fit gym & meeting + board room to help fill all your needs. 890 North Main St., Moab, UT 84532. 435-259-9190. hyattplacemoab.com

MOAB ADVENTURE CENTER

We offer rafting, 4 x 4 Hummer tours, bus tours of Arches and Canyonlands, Arches hiking and mountain biking tours, horseback riding, National Park scenic flight tours. 225 South Main, Moab, UT 84532. 435-259-7019. westernriver.com

MOAB AREA TRAVEL COUNCIL

"Where Adventure Begins." Home of Arches and Canyonlands National Parks, Dead Horse Point State Park and year round adventure. Detailed information our specialty. 84 North 100 East/P.O. Box 550, Moab, UT 84532. 435-259-6281, 800-635-6622. discovermoab.com

NAVTEC EXPEDITIONS

Travel with Utah's premier outfitter, Navtec Expeditions. With three generations of know-how, we are the official concessionaire for Canyonlands and Arches National Parks. Travel with some of canyon country's most experienced back country guides on half-, full- or multi-day adventure tours, including whitewater and calm water rafting on the Colorado; 4X4 tours to some of the Colorado Plateau's least visited locations; and hiking tours in Arches and Canyonlands. 321 North Main Street, Moab, UT. 435-259-7983. navtec.com

RED CLIFFS LODGE

Nestled along the banks of the Colorado River, we are situated beside white water rapids, and surrounded by steep red rock cliffs in a rugged landscape worthy of Hollywood. We have award-winning, creek-side king and queen suites and river cabins. From mountain biking, horseback riding, and guided tours of national parks to rafting, jeeping and hiking, we're the ideal base from which to explore Moab. Milepost 14, Highway 128, Moab, UT 84532. 866-812-2002. redcliffsloodge.com

SORREL RIVER RANCH RESORT AND SPA

Set amongst southern Utah's spectacular scenery, Sorrel River Ranch Resort elevates the standard of luxury lodging in Moab, offering 160 acres of wide open ranch land along the Colorado River. Escape and discover extraordinary Arches and Canyonlands National Parks adventures, horseback riding, hiking, farm-to-table meals, rejuvenating spa services and more. Mile 17 Highway 128, Moab, UT 84532; 435-259-4642 / 877-317-8244. sorrelriver.com

MONTICELLO

CANYON COUNTRY DISCOVERY CENTER

Creating lifelong learning experiences about the Colorado Plateau through adventure, education, and stewardship. Whether you're just passing through the area or part of an organized group wanting to explore the region, we have an adventure waiting for you! 1117 N. Main Street, Monticello, UT 84535. 800-525-4456. ccdiscovery.org

SAN JUAN COUNTY VISITOR SERVICES

San Juan County, Utah is home of Canyonlands National Park; Hovenweep, Natural Bridges and Rainbow Bridge National Monuments; Edge of the Cedars and Dead Horse Point State Parks; Monument Valley Lake Powell and much more! For information, maps & travel guides call 1-800-574-4386. utahscanyoncountry.com

PANGUITCH

BRYCE CANYON COUNTRY

Destination marketing organization for the Bryce Canyon National Park area and Utah's only All-American Road, Scenic Byway 12. Information, images, itineraries and trip planning available. 55 South Main, Panguitch, UT 84759. 435-676-1160/1161, 800-444-6689. brycecanyoncountry.com

ST. GEORGE

ST. GEORGE CONVENTION AND VISITORS BUREAU

St. George offers year round golf on 12 courses. Enjoy the Red Rock Golf Trail, internationally famous spas and Zion National Park. Just 90 minutes North of Las Vegas on I-15. 1835 Convention Center Drive, St. George, UT 84790. 1-800-869-6635. utahstgeorge.com / AtoZion.com

TICABOO

TICABOO LODGE

Your basecamp to North Lake Powell adventures. Situated in red rock country at the base of the Henry Mountains, we offer 72 rooms, dining, pool, Wi-Fi, an outfitter shop with guided canyoneering, ATV's, hiking, rockhounding, kayaking, and more outdoor activities waiting for you! ATV and boat rentals available. Located 12 miles north of Bullfrog. Lake Powell, UT 84533. 844-662-2628. ticaboo.com

ZION/SPRINGDALE

DESERT PEARL INN

Riverside oasis of 73 spacious rooms and suites artfully appointed with handcrafted natural materials. Numerous up-to-the-minute amenities. Panoramic views of Zion from each private riverfront/poolside patio or balcony. 707 Zion Park Blvd, Springdale, UT 84767. 435-772-8888. desertpearl.com

ZION LODGE

Enjoy the only "in the park" accommodations, centrally located in Zion National Park. Offering 82 newly renovated hotel rooms and 40 historic cabins. Restaurant and Gift Shop located on site. Zion Lodge is open year round. Inquire about seasonal specials. For reservations: 888-297-2757, 303-297-2757. zionlodge.com

Phoenix International Publishing

Published on behalf of the Grand Circle Association by Phoenix International Publishing.

Publisher: Tobias Zerr
Phoenix International Publishing Media Corp.

Editor: Dana Brockway

Design: Leigh Ellis | Ellis Graphic Services

Advertising Sales: 520-544-3936
adventuremedia@cox.net

Website: phoenixip.com

Although every effort has been made to achieve accuracy, the publisher cannot accept responsibility for errors, omissions or changes. The publication may not be reproduced, stored or transmitted in any form or by any means without prior permission of the publishers.

©Phoenix International Publishing, 2020

PHOTO CREDITS

Photos from top left, clockwise.
All photos Shutterstock, unless otherwise noted
Cover: Orxy; Eric Harrison; frontpoint; Sumikophoto, iStock; Gleb Tarro
P. 4: Vyshivskyy
P. 5: Maridav; Erik Harrison
P. 6: worldswildlifewonders; Alexie Stioip
P. 7: Freebilly Photography; Steve Estvanik; Pacific Northwest Photo; ricardocohen
P. 8: Sean Pavone
P. 10: Alexey Suloev
P. 11: Dana Brockway, Travel Media, Inc.
P. 12: Jim David
P. 13: Oscity
P. 14: Doug Meek
P. 15: Kris Wiktor; Brocreative; Dean Fikar; Brocreative
P. 16: Lucky Photographer; Galyna Andrushko; Louie Lea
P. 17: Sean Pavone
P. 18: Orxy
P. 20: Paul Brady Photography
P. 22: Nick Fox; Gary Saxe
P. 28: Yongyut Kumsi
P. 29: Josemaria Toscano
P. 30: Maria Poushkina
P. 32: Anton Foltin
P. 33: Kyle T Terry
P. 34: Natalia Bratslavsky; pedrosala; Zhukova Valentyna
P. 36: tsuchi
P. 37: Abbie Warnock-Matthews; Doug James
P. 38: manamana; traveller70; Mavrick
P. 40: Don Mammoser
P. 42: Abbie Warnock-Matthews; George Burba
P. 44: Hugh Beugelink
P. 46: Terry W Ryder
P. 47: Brocreative
P. 48: My Good Images



CASINO • HOTEL • RESTAURANT • TRAVEL CENTER • RV PARK



HOME OF THE
Legendary
JACKPOTS!



UTE MOUNTAIN
CASINO HOTEL
TOWAOC, COLORADO

SLOT MACHINES • BLACKJACK
ROULETTE • BINGO

1-800-258-8007
www.utemountaincasino.com

#EXPLOREMESAVERDE

ONE DAY JUST
ISN'T ENOUGH.

MESAVERDECOUNTRY.COM

FARM TOURS

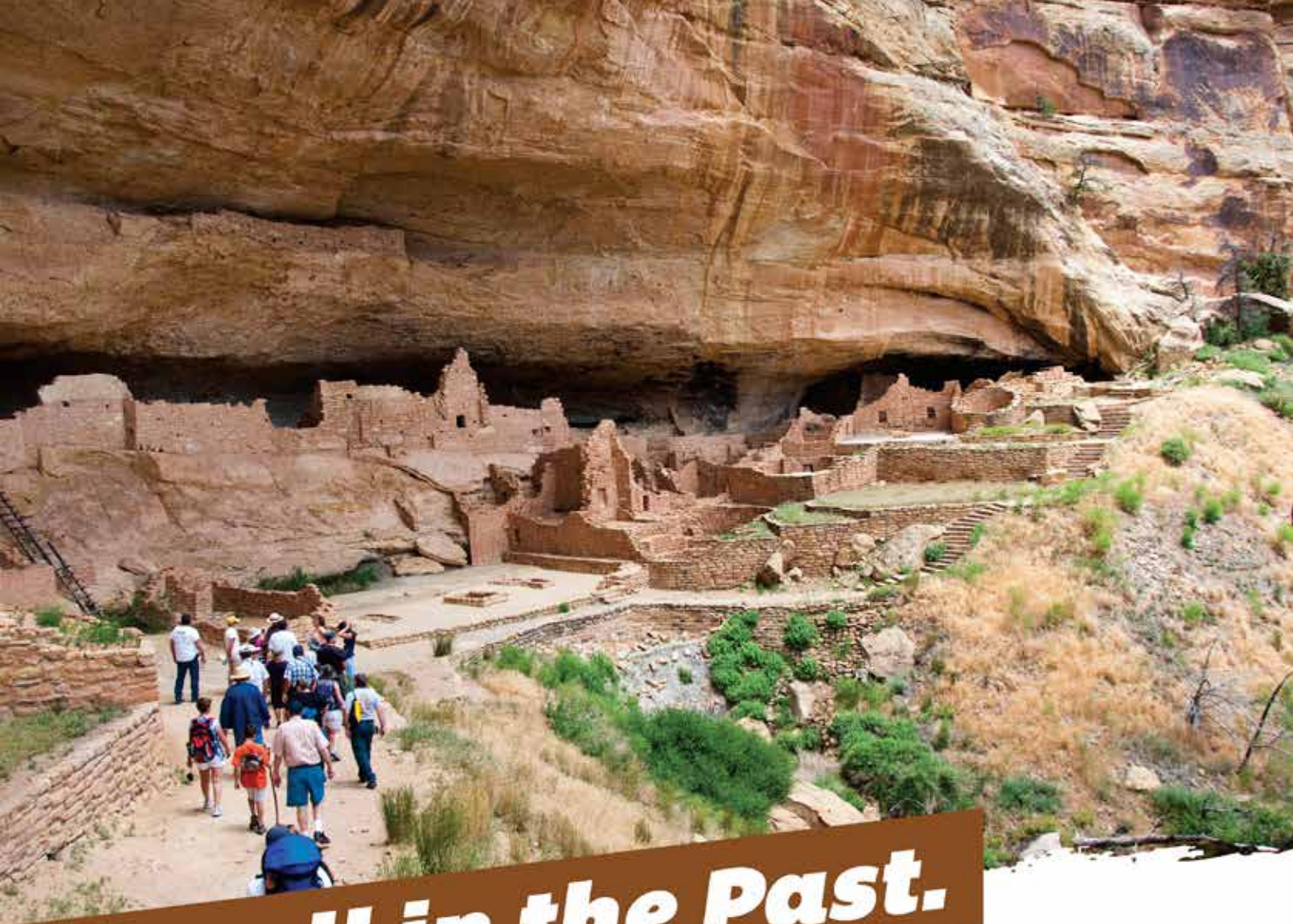
HIT THE TRAILS

CORTES • DOLORES • HANCOCK

Mesa Verde
COUNTRY
COLORADO



DIG DEEPER



Dwell in the Past.

Experience all Mesa Verde has to offer.

In-Park Lodging • Campground • Guided and Private Tours
Distinctive Dining • Handicrafts From 8 Native American Tribes

866.796.3534 | VisitMesaVerde.com



Concessions in Mesa Verde National Park are managed by Aramark and authorized by the National Park Service.



Grand Circle Association
178 Ojo de la Vaca Road
Santa Fe, New Mexico 87508

Stay. Play.

Get Away!

- Lakeside Lodging
- RV Park & Campground
- Lakeview Dining
- Powerboat & Watercraft Rentals
- Scenic Boat Tours
- Houseboat Rentals
- Overnight Slips

800.528.6154
LakePowell.com



LAKE POWELL
RESORTS & MARINAS

